

**Document Prepared by:**  
Shannon R. Crull, P.C.  
3009 Firefighter Lane  
Birmingham, AL 35209

**Send Tax Notice to:**  
Daniel A. Gallegly and Ann B. Gallegly  
*341 Chelsea Springs Drive*  
*Columbiaca AL 35051*

**GENERAL WARRANTY DEED**  
**With Right of Survivorship**

State of Alabama  
County of Shelby

KNOW ALL MEN BY THESE PRESENTS, that for and in consideration of FIVE HUNDRED SIXTY FIVE THOUSAND AND 00/100 (\$565,000.00), and other good and valuable consideration in hand paid to Wesley James Carter and Sydney S. Carter, husband and wife (hereinafter referred to as "Grantor(s)"), the receipt and sufficiency of which is hereby acknowledged, by the Daniel A. Gallegly and Ann B. Gallegly, husband and wife (hereinafter referred to as "Grantee(s)"), Grantor(s) hereby GRANT(S), BARGAIN(S), SELL(S) and CONVEY(S) unto Grantee(s), for and during their joint lives as joint tenants with rights of survivorship and upon the death of either of them, then to the survivor of them in fee simple, together with every contingent remainder or right of reversion, the following described real estate situated in Shelby County, Alabama, to-wit:

**Lot 2, according to the Final Plat, Joseph Family Subdivision, as recorded in Map Book 41, Page 145, in the Probate Office of Shelby County, Alabama; being situated in Shelby County, Alabama. Together with the right of ingress, egress and utility installations over and along that certain non-exclusive easement extending from county paved road No. 47 East and which lies immediately South of the North line of NW 1/4 of NW 1/4, Section 26, Township 20 South, Range 1 West; thence continue East, but Changing to a 30 foot easement on each side of the North line of NE 1/4 of NW 1/4 of Section 26 and the South line of SE 1/4 of SW 1/4 of Section 23, Township 20 South, Range 1 West; Thence run due North along the centerline of SE 1/4 of SW 1/4 of said Section 23 (Being 30 feet wide on each side of said centerline) to a point where it intersects the N 1/2 of the N 1/2 of SE 1/4 of SW 1/4 of said Section 23.**

Subject to easements, set back lines, restrictions, covenants, mineral and mining rights and current taxes due.

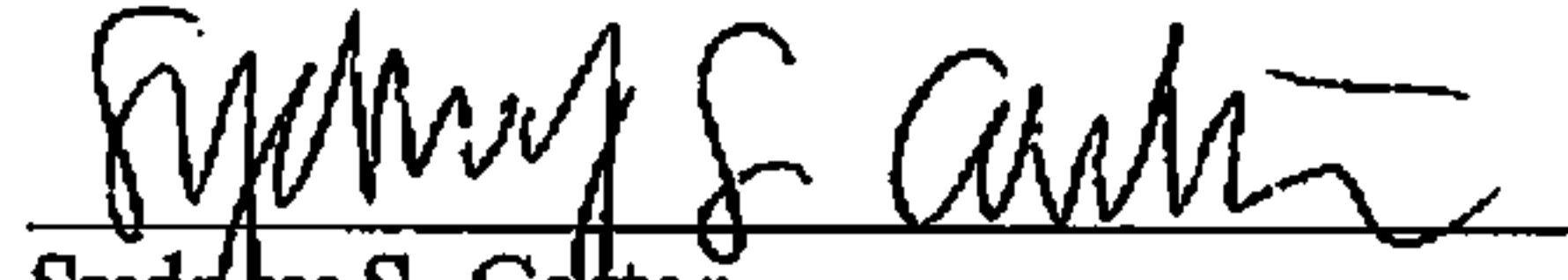
\$508,500.00 of the above consideration was secured by and through a purchase money mortgage closed and recorded herewith.

TO HAVE AND HOLD to the said Grantees for and during their joint lives as joint tenants and upon the death of either of them, then to the survivor of them in fee simple, and to the heirs and assigns of such survivor forever, together with every contingent remainder and right of reversion.

AND Grantor(s) for themselves, and for the heirs and assigns of the Grantor(s), hereby covenants and warrants to and with said Grantee(s), Grantee's heirs and assigns, that the Grantor(s) is seized of an indefeasible estate in fee simple in and to said real property, and has a good and lawful right to sell and convey the same, and that the Grantor(s) is in quiet and peaceable possession of said real property, and that said real property is free and clear of all liens and encumbrances, unless otherwise noted herein and/or incorporated herein by reference, and Grantor(s) does hereby WARRANT and will forever DEFEND the title to said real property, unto said Grantee(s), and Grantee's heirs and assigns, against the lawful claims and demands of all persons whomsoever.

IN WITNESS WHEREOF, the Grantor(s) has set the hand and seal of the Grantor(s) on the date stated in the notary acknowledgement, the same to be effective as of the 26th day of February, 2026.


  
Wesley James Carter


  
Sydney S. Carter

STATE OF ALABAMA  
COUNTY OF JEFFERSON

I, the undersigned Notary Public in and for said County and State, hereby certify that Wesley James Carter and Sydney S. Carter whose name(s) is/are signed to the foregoing conveyance, and who is known to me, acknowledged before me on this day that, being informed of the contents of the conveyance, (s)he executed the same voluntarily on the day the same bears date.

Given under my hand and official seal this 26th day of February, 2026.

  
\_\_\_\_\_  
Notary Public  
My Commission Expires: 8/5/29



**Real Estate Sales Validation Form**

*This Document must be filed in accordance with Code of Alabama 1975, Section 40-22-1*

Grantor's Name	<u>Wesley James Carter and Sydney S. Carter</u>	Grantee's Name	<u>Daniel A. Gallegly and Ann B. Gallegly</u>
Mailing Address	<u>55 Cornerstone Road</u> <u>Hattiesburg, MS 39402</u>	Mailing Address	<u>341 Chelsea Springs Drive</u> <u>Columbiana, AL 35051</u>
Property Address	<u>341 Chelsea Springs Drive</u> <u>Columbiana, AL 35051</u>	Date of Sale	<u>February 26, 2026</u>
		Total Purchase Price	<u>\$\$565,000.00</u>
		Or	
		Actual Value	<u>\$</u>
		Or	
		Assessor's Market Value	<u>\$</u>

The purchase price or actual value claimed on this form can be verified in the following documentary evidence: (check one) (Recordation of documentary evidence is not required)

<input type="checkbox"/> Bill of Sale	<input type="checkbox"/> Appraisal
<input checked="" type="checkbox"/> Sales Contract	<input type="checkbox"/> Other: _____
<input checked="" type="checkbox"/> Closing Statement	

If the conveyance document presented for recordation contains all of the required information referenced above, the filing of this form is not required.

**Instructions**

Grantor's name and mailing address - provide the name of the person or persons conveying interest to property and their current mailing address.

Grantee's name and mailing address - provide the name of the person or persons to whom interest to property is being conveyed.

Property address - the physical address of the property being conveyed, if available. Date of Sale - the date on which interest to the property was conveyed.

Total purchase price - the total amount paid for the purchase of the property, both real and personal, being conveyed by the instrument offered for record.

Actual value - if the property is not being sold, the true value of the property, both real and personal, being conveyed by the instrument offered for record. This may be evidenced by an appraisal conducted by a licensed appraiser or the assessor's current market value.


If no proof is provided and the value must be determined, the current estimate of fair market value, excluding current use valuation, of the property as determined by the local official charged with the responsibility of valuing property for property tax purposes will be used and the taxpayer will be penalized pursuant to Code of Alabama 1975 § 40-22-1 (h).

I attest, to the best of my knowledge and belief that the information contained in this document is true and accurate. I further understand that any false statements claimed on this form may result in the imposition of the penalty indicated in Code of Alabama 1975 § 40-22-1 (h).

Date 2/26/26 Print Jeff Morris

Unattested

Sign [Signature]  
(Grantor/Grantee/Owner/Agent) circle one



Filed and Recorded  
(verified by)  
Official Public Records  
Judge of Probate, Shelby County Alabama, County  
Clerk  
Shelby County, AL  
02/26/2026 01:27:52 PM  
\$84.50 JOANN  
20260226000054840

Allen S. Bevil