

This Instrument Prepared By:

C. Ryan Sparks, Attorney
2635 Valleydale Road, Suite 200
Birmingham, Alabama 35244
DIRECT: 205-215-8433

Send Tax Notice To Grantees Address:

Karen L. Lowther
117 Indiancreek Drive
Pelham, Alabama 35124

WARRANTY DEED

**STATE OF ALABAMA
COUNTY OF SHELBY**

KNOW ALL MEN BY THESE PRESENTS,

On this October 8, 2025, That for and in consideration of **FOUR HUNDRED NINETEEN THOUSAND NINE HUNDRED AND NO/100 (\$419,900.00) DOLLARS**, and other good and valuable consideration, this day in hand paid to the undersigned GRANTOR **PATRICIA LEIGH MCGLAUGHN CHESNUT, an unmarried person**, (herein referred to as "Grantor"), in hand paid by the Grantee herein, the receipt whereof is hereby acknowledged, the Grantor does hereby give, grant, bargain, sell and convey unto the GRANTEE, **KAREN L. LOWTHER**, (herein referred to as "Grantee"), Grantee's heirs and assigns, any and all of the respective Grantor's interest in the following-described Real Estate situated in, **SHELBY COUNTY, ALABAMA**, to wit:

Lot 1, according to the Survey of Indiancreek, Phase II, Sector II, as recorded in Map Book 14, Page 89, in the Office of the Judge of Probate of Shelby County, Alabama.

Subject to:

1. General and special taxes or assessments for the year 2025 and subsequent years not yet due and payable.
2. Municipal improvements, taxes, assessments, and fire district dues against subject property, if any.
3. Mineral and mining rights not owned by Grantor.
4. Any applicable zoning ordinances.
5. Easements, encroachments, building set back lines, rights-of-ways as shown of record by recorded plat or other recorded instrument, including any amendments thereto.
6. All matters, facts, easements, restrictions, assessments, covenants, agreements and all other terms and provisions in Map Book 14, Page 89.
7. Covenants, Conditions and Restrictions recorded in Real 316, Page 379 and Map Book 14, Page 89.
8. Transmission Line Permit to Alabama Power Company recorded in Deed Book 121, Page 41.
9. Easement to the City of Pelham recorded in Lis Pendens 6, Page 326.
10. Sinkholes, Limestone formations, soil conditions or any other known or unknown surface or subsurface conditions that may or hereafter exist or occur or cause damage to subject property as recorded in Map Book 14, Page 89.
11. Easement to Alabama Power Company and South Central Bell as recorded in Real 333, Page 215.


The purchase of the herein described real property is being financed in whole or in part by the proceeds of a purchase money mortgage being executed simultaneously herewith.

TO HAVE AND TO HOLD, the tract or parcel of land above described together with all and singular the rights, privileges, tenements, appurtenances, and improvements unto the said Grantee, Grantee's heirs and assigns forever.

AND SAID GRANTORS, for said GRANTOR, GRANTOR'S heirs, successors, executors and administrators, covenants with GRANTEE, and with GRANTEE'S heirs and assigns, that GRANTOR is lawfully seized in fee simple of the said Real Estate; that said Real Estate is free and clear from all liens and encumbrances, except as hereinabove set forth, and except for taxes due for the current and subsequent years, and except for any restrictions pertaining to the Real Estate of record in the Probate Office of **SHELBY COUNTY**; and that GRANTOR will, and GRANTOR'S heirs, executors and administrators shall, warrant and defend the same to said GRANTEE, and GRANTEE'S heirs and assigns, forever against the lawful claims of all persons.

IN WITNESS WHEREOF, the said Grantor has hereunto set Grantor's hands and seals on this day of October 8, 2025.

GRANTOR:



Patricia Leigh McGlaughn Chesnut

**STATE OF ALABAMA
COUNTY OF SHELBY**


I, the undersigned, a Notary Public, in and for said State and County, do hereby certify that Patricia Leigh McGlaughn Chesnut, whose name is signed to the above and foregoing conveyance, and who is known to me, acknowledged before me on this day that, being informed of the contents of this instrument, Patricia Leigh McGlaughn Chesnut executed the same voluntarily with full authority, on the day the same bears date.

IN WITNESS WHEREOF, the said Grantor has hereunto set Grantor's hands and seals on this day of October 8, 2025.




C. Ryan Sparks, Notary Public

My Commission Expires: December 8, 2027



Real Estate Sales Validation Form*This Document must be filed in accordance with Code of Alabama 1975, Section 40-22-1*

Grantor's Name Patricia Leigh McGlaughn 
 Mailing Address _____
 117 Indiancreek Drive
 Pelham, AL 35124

Grantee's Name Karen L. Lowther
 Mailing Address _____
 117 Indiancreek Drive
 Pelham, AL 35124

Property Address 117 Indiancreek Drive
Pelham, AL 35124

Date of Sale 10/8/25
 Total Purchase Price \$ 419,900.00
 or
 Actual Value \$ _____
 or
 Assessor's Market Value \$ _____

The purchase price or actual value claimed on this form can be verified in the following documentary evidence: (check one) (Recordation of documentary evidence is not required)

☒ Bill of Sale
☐ Sales Contract
☐ Closing Statement

☐ Appraisal
☐ Other

If the conveyance document presented for recordation contains all of the required information referenced above, the filing of this form is not required.

Instructions

Grantor's name and mailing address - provide the name of the person or persons conveying interest to property and their current mailing address.

Grantee's name and mailing address - provide the name of the person or persons to whom interest to property is being conveyed.

Property address - the physical address of the property being conveyed, if available.

Date of Sale - the date on which interest to the property was conveyed.

Total purchase price - the total amount paid for the purchase of the property, both real and personal, being conveyed by the instrument offered for record.

Actual value - if the property is not being sold, the true value of the property, both real and personal, being conveyed by the instrument offered for record. This may be evidenced by an appraisal conducted by a licensed appraiser or the assessor's current market value.

If no proof is provided and the value must be determined, the current estimate of fair market value, excluding current use valuation, of the property as determined by the local official charged with the responsibility of valuing property for property tax purposes will be used and the taxpayer will be penalized pursuant to Code of Alabama 1975 § 40-22-1 (h).

I attest, to the best of my knowledge and belief that the information contained in this document is true and accurate. I further understand that any false statements claimed on this form may result in the imposition of the penalty indicated in Code of Alabama 1975 § 40-22-1 (h).

Date 10/8/25

Print C. Ryan Sparks

Unattested and Recorded

Official Public Record (verified by)
 Judge of Probate, Shelby County Alabama, County
 Clerk
 Shelby County, AL
 10/10/2025 08:42:24 AM
 \$303.00 JOANN
 20251010000312730

Sign

(Grantor/Grantee/Owner/Agent) circle one

Form RT-1



Allen S. Bayl