

This Instrument Prepared By:

C. Ryan Sparks, Attorney
2635 Valleydale Road, Suite 200
Birmingham, Alabama 35244
DIRECT: 205-215-8433

Send Tax Notice To Grantees Address:

Logan James Whitehead
506 12th Street Southwest
Alabaster, Alabama 35007

WARRANTY DEED WITH JOINT RIGHT OF SURVIVORSHIP

**STATE OF ALABAMA
COUNTY OF SHELBY**

KNOW ALL MEN BY THESE PRESENTS,

That for and in consideration of **TWO HUNDRED FIFTY SEVEN THOUSAND FIVE HUNDRED AND NO/100 (\$257,500.00) DOLLARS**, and other good and valuable consideration, this day in hand paid to the undersigned GRANTORS **JOHN M. SIEWEKE, JR. and SUSAN L. SIEWEKE, husband and wife**, (herein referred to as "Grantors"), in hand paid by the Grantees herein, the receipt whereof is hereby acknowledged, the Grantors do hereby give, grant, bargain, sell and convey unto the GRANTEE, **LOGAN JAMES WHITEHEAD and HANNAH WHITEHEAD**, for and during their joint lives and upon the death of either, then to the survivor of them in fee simple, together with every contingent remainder and right of reversion, all of the Grantors' interest in the following-described Real Estate situated in, **SHELBY COUNTY, ALABAMA**, to wit:

Lot 14, according to the Map and Survey of Sector Two of Fall Acres Subdivision, as recorded in Map Book 5, Page 16, in the Probate Office of Shelby County, Alabama.

Subject to:

1. General and special taxes or assessments for the year 2025 and subsequent years not yet due and payable.
2. Municipal improvements, taxes, assessments, and fire district dues against subject property, if any.
3. Mineral and mining rights not owned by Grantors.
4. Any applicable zoning ordinances.
5. Easements, encroachments, building set back lines, rights-of-ways as shown of record by recorded plat or other recorded instrument, including any amendments thereto.
6. All matters, facts, easements, restrictions, assessments, covenants, agreements and all other terms and provisions in Map Book 5, Page 16.
7. Restrictions appearing of record in Deed Volume 243, Page 166.
8. Right of Way to Shelby County, Alabama recorded in Deed Volume 72, Page 538 and Deed Volume 234, Page 7.
9. Right of Way to Board of Revenue Control of Shelby County, Alabama recorded in Deed Volume 76, Page 324.
10. Right of Way granted to Alabama Power Company by Instrument recorded in Deed Volume 171, Page 36 and Deed Volume 207, Page 656.
11. Easement to Plantation Pipeline as recorded in Deed Volume 112, Page 364.


The purchase of the herein described real property is being financed in whole or in part by the proceeds of a purchase money mortgage being executed simultaneously herewith.

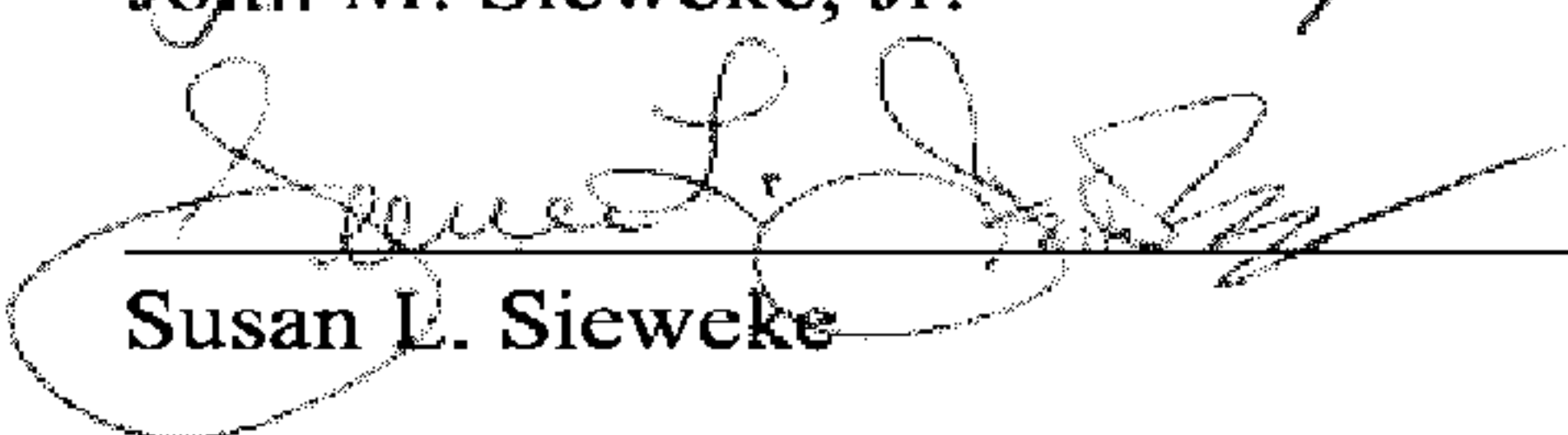
TO HAVE AND TO HOLD, the tract or parcel of land above described together with all and singular the rights, privileges, tenements, appurtenances, and improvements unto the said Grantees, for and during their joint lives as joint tenants and upon the death of either of them, then to the survivorship of them in fee simple, and to the heirs and assigns of such survivor, forever.

AND SAID GRANTORS, for said GRANTORS', GRANTORS' heirs, successors, executors and administrators, covenants with GRANTEES, and with GRANTEES' heirs and assigns, that GRANTORS are lawfully seized in fee simple of the said Real Estate; that said Real Estate is free and clear from all liens and encumbrances, except as hereinabove set forth, and except for taxes due for the current and subsequent years, and except for any restrictions pertaining to the Real Estate of record in the Probate Office of **SHELBY COUNTY**; and that GRANTORS will, and GRANTORS' heirs, executors and administrators shall, warrant and defend the same to said GRANTEES, and GRANTEES' heirs and assigns, forever against the lawful claims of all persons.

IN WITNESS WHEREOF, the said Grantors have hereunto set their hands and seals on this day of July 23, 2025.

GRANTORS:




John M. Sieweke, Jr.


Susan L. Sieweke

**STATE OF ALABAMA
COUNTY OF SHELBY**

I, the undersigned, a Notary Public, in and for said State and County, do hereby certify that John M. Sieweke, Jr. and Susan L. Sieweke, whose names are each signed to the above and foregoing conveyance, and who are each known to me, acknowledged before me on this day that, being informed of the contents of this instrument, John M. Sieweke, Jr. and Susan L. Sieweke each executed the same voluntarily with full authority, on the day the same bears date.

IN WITNESS WHEREOF, the said Grantors have hereunto set their hands and seals on this day of July 23, 2025.



C. Ryan Sparks, Notary Public
My Commission Expires: December 8, 2027



Real Estate Sales Validation Form

This Document must be filed in accordance with Code of Alabama 1975, Section 40-22-1

Grantor's Name John M. Sieweke, Jr.
 Mailing Address Susan L. Sieweke
506 12th St SW
Alabaster, AL 35007

Grantee's Name Logan James Whitehead
 Mailing Address Hannah Whitehead
506 12th Street SW
Alabaster, AL 35007

Property Address 506 12th St SW
Alabaster, AL 35007

Date of Sale 7/23/25
 Total Purchase Price \$ 257,500.00
 or
 Actual Value \$ _____
 or
 Assessor's Market Value \$ _____

The purchase price or actual value claimed on this form can be verified in the following documentary evidence: (check one) (Recordation of documentary evidence is not required)

- Bill of Sale
- Sales Contract
- Closing Statement

- Appraisal
- Other

If the conveyance document presented for recordation contains all of the required information referenced above, the filing of this form is not required.

Instructions

Grantor's name and mailing address - provide the name of the person or persons conveying interest to property and their current mailing address.

Grantee's name and mailing address - provide the name of the person or persons to whom interest to property is being conveyed.

Property address - the physical address of the property being conveyed, if available.

Date of Sale - the date on which interest to the property was conveyed.

Total purchase price - the total amount paid for the purchase of the property, both real and personal, being conveyed by the instrument offered for record.

Actual value - if the property is not being sold, the true value of the property, both real and personal, being conveyed by the instrument offered for record. This may be evidenced by an appraisal conducted by a licensed appraiser or the assessor's current market value.

If no proof is provided and the value must be determined, the current estimate of fair market value, excluding current use valuation, of the property as determined by the local official charged with the responsibility of valuing property for property tax purposes will be used and the taxpayer will be penalized pursuant to Code of Alabama 1975 § 40-22-1 (h).

I attest, to the best of my knowledge and belief that the information contained in this document is true and accurate. I further understand that any false statements claimed on this form may result in the imposition of the penalty indicated in Code of Alabama 1975 § 40-22-1 (h).

Date 7/23/25

Print C. Ryan Sparks

Unattested

Sign



(Grantor/Grantee/Owner/Agent) circle one

Form RT-1



Filed and Recorded
 Official Public Records (verified by)
 Judge of Probate, Shelby County Alabama, County
 Clerk
 Shelby County, AL
 07/24/2025 12:14:36 PM
 \$33.00 JOANN
 20250724000224980

Ally S. Bayl