

**CITY OF LEEDS
ORDINANCE NO. 2025-05-01**

ADOPTION OF THE 2025 CITY REDISTRICTING PLAN

WHEREAS, Section 11-40-8 of the Alabama Code provides that the councils of cities shall divide such cities into wards having as nearly as may be the same number of inhabitants; and

WHEREAS, Section 11-46-23 of the Alabama Code provides that cities may readjust the boundary lines of wards provided that no such adjustment shall be made within three months of any election; and

WHEREAS, the City of Leeds last adopted a redistricting plan in March of 2012; and

WHEREAS, following the Federal 2020 census, the assessment was made that the voting districts as constituted in the corporate limits of the City of Leeds had experienced population shifts such that its voting districts no longer have as nearly as may be the same number of inhabitants; and

WHEREAS, the City of Leeds has engaged ESRI Redistricting to assist the City with development of the 2025 City Council Redistricting Plan which meets the state and federal guidelines in that all of the new districts have less than a five percent (5%) deviation from the target population and the total population deviation is less than ten percent (10%); and

WHEREAS, 11-46-23 states in part that the municipal governing body may, in its discretion, readjust the boundary lines of wards and may divide or consolidate any number of wards and re-subdivide the same into voting districts.

NOW, THEREFORE, be it ordained by the City Council of the City Of Leeds, Alabama, as follows:

A. The City of Leeds hereby adopts the 2025 City Council Redistricting Plan as represented on the map attached hereto as Exhibit 1 and incorporated herein by reference.

B. In accordance with the 2025 City Council Redistricting Plan, the geographical boundaries of the City Council election districts are hereby established as follows:

District 1

Beginning at the most northerly point of District 1, thence easterly along Unnamed Boundary (TLID:644728060), thence easterly along Unnamed Boundary (TLID:624194580), thence southwesterly along Lane Drive NE (TLID:66910443), thence southerly along Lane Drive NE (TLID:635538972), thence southerly along Lane Drive NE (TLID:635539041), thence southerly along Lane Drive NE (TLID:635538968), thence westerly along Baker Ave NE (TLID:81729840), thence westerly along Baker Ave NE (TLID:81729839), thence westerly along Baker Ave NE (TLID:81590440), thence southerly along Self St NE (TLID:81590393), thence westerly along Douglas Ave NE (TLID:81590396), thence westerly along Douglas Ave NE (TLID:81646111), thence westerly along Douglas Ave NE (TLID:81729801), thence westerly along Douglas Ave NE (TLID:81729802), thence westerly along Tennessee Ave NW (TLID:81590179), thence westerly along Tennessee Ave NW (TLID:81707604), thence southerly along Moton St NW (TLID:81729735), thence southerly along Moton St NW (TLID:81729736),

thence southerly along Moton St NW (TLID:81729737), thence southerly along Moton St NW (TLID:81729738), thence southerly along Moton St NW (TLID:81729739), thence southerly along Moton St NW (TLID:81729740), thence southerly along Moton St NW (TLID:81729741), thence southerly along Moton St NW (TLID:81729742), thence southerly along Moton St NW (TLID:81729771), thence southerly along Moton St NW (TLID:81729772), thence easterly along Charles Barkley Ave (TLID:81729775), thence easterly along Charles Barkley Ave (TLID:81729776), thence easterly along Charles Barkley Ave (TLID:81590235), thence easterly along Utah Ave NW (TLID:647576764), thence easterly along Utah Ave NW (TLID:81753164), thence easterly along Charles Barkley Ave (TLID:81590239), thence southerly along Capitol St NW (TLID:81590406), thence southerly along Capitol St NW (TLID:81590408), thence easterly along Ware Ave (TLID:81729799), thence easterly along Ware Ave (TLID:81729800), thence easterly along Ware Ave (TLID:81590423), thence southerly along Moore St (TLID:81590424), thence southerly along Moore St (TLID:81590429), thence southerly along Moore St (TLID:81590425), thence southeasterly along Anderson St NE (TLID:642913090), thence southwesterly along Anderson St NE (TLID:81727401), thence southwesterly along Anderson St NE (TLID:81727402), thence southwesterly along Anderson St NE (TLID:81590527), thence southwesterly along Anderson St NE (TLID:81590529), thence southwesterly along Anderson St NE (TLID:81590526), thence southeasterly along Churchill Ave NE (TLID:81590525), thence southerly along Montgomery St (TLID:81590532), thence southeasterly along Parkway Drive SE (TLID:81590534), thence southeasterly along Parkway Drive SE (TLID:81590537), thence southwesterly along Ashville Road SE (TLID:81727515), thence southwesterly along Ashville Road SE (TLID:81727516), thence southwesterly along Ashville Road SE (TLID:81727421), thence southwesterly along Ashville Road SE (TLID:81727422), thence westerly along Montevallo Road SE (TLID:81590548), thence westerly along Montevallo Road SE (TLID:81590542), thence southerly along Boxwood St SE (TLID:81590521), thence southeasterly along 4th Ave SE (TLID:81590523), thence southeasterly along 4th Ave SE (TLID:81590571), thence northeasterly along 5th St (TLID:81727427), thence northeasterly along 5th St (TLID:81727428), thence southeasterly along 3rd Ave SE (TLID:81590554), thence northeasterly along 6th St (TLID:81727435), thence northeasterly along 6th St (TLID:81727436), thence southeasterly along 2nd Ave SE (TLID:81590596), thence southeasterly along 2nd Ave SE (TLID:640178992), thence southeasterly along 2nd Ave SE (TLID:648328360), thence northeasterly along 9th St SE (TLID:81727447), thence northeasterly along 9th St SE (TLID:81727448), thence southeasterly along 1st Ave SE (TLID:81590640), thence southwesterly along 10th St SE (TLID:81727507), thence southwesterly along 10th St SE (TLID:648328390), thence southeasterly along 2nd Ave SE (TLID:81649709), thence westerly along Moor Creek (TLID:81649705), thence northerly along Little Cahaba Creek (TLID:81727376), thence northeasterly along Little Cahaba Creek (TLID:81727375), thence northerly along Little Cahaba Creek (TLID:81590300), thence easterly along Montevallo Road SW (TLID:81590363), thence easterly along Montevallo Road SW (TLID:81590365), thence southerly along Leslie St (TLID:81590366), thence easterly along Ann Ave SW (TLID:81590369), thence southeasterly along Maplewood Drive SW (TLID:81590370), thence northwesterly along Norman Drive SW (TLID:81590372), thence northwesterly along Norman Drive SW

(TLID:81590368), thence northeasterly along Montevallo Road SW (TLID:635558854), thence easterly along Montevallo Road SW (TLID:81590375), thence easterly along Montevallo Road SW (TLID:81590516), thence northerly along Vivian St SW (TLID:81590362), thence northerly along Vivian St SW (TLID:81590360), thence westerly along Nina Ave SW (TLID:81590359), thence northerly along Eloise St SW (TLID:81727336), thence northerly along Eloise St SW (TLID:81727335), thence southwesterly along Parkway Drive SW (TLID:612638308), thence southwesterly along Parkway Drive SW (TLID:640554251), thence southwesterly along Parkway Drive SW (TLID:81590325), thence westerly along Parkway Drive SW (TLID:81590323), thence westerly along Parkway Drive SW (TLID:81727320), thence westerly along Parkway Drive SW (TLID:81727319), thence southerly along Roosevelt Drive (TLID:81590270), thence southwesterly along Roosevelt Drive (TLID:81590284), thence southwesterly along Roosevelt Drive (TLID:81590285), thence easterly along Robert E Lee Ave (TLID:81590287), thence southerly along Cleveland St SW (TLID:81590297), thence southwesterly along Montevallo Road SW (TLID:81590298), thence northwesterly along President St (TLID:81590283), thence northwesterly along President St (TLID:81590282), thence northwesterly along President St (TLID:81590101), thence northerly along President St (TLID:81590100), thence southwesterly along Kings Forest Drive SW (TLID:81590099), thence westerly along Kings Forest Drive SW (TLID:81590096), thence northwesterly along King Forest Circle SW (TLID:81646048), thence northwesterly along Cameron Cove Circle (TLID:81646049), thence southerly along Kings Forest Drive SW (TLID:81646051), thence westerly along Amanda (TLID:81646054), thence northerly along Katherine (TLID:81646053), thence westerly along June Ave SW (TLID:81590061), thence westerly along June Ave SW (TLID:81590060), thence westerly along June Ave SW (TLID:81590052), thence northerly along Carolyn St (TLID:81704494), thence northerly along Carolyn St (TLID:81590047), thence westerly along Parkway Drive SW (TLID:81590046), thence westerly along Parkway Drive SW (TLID:81590045), thence westerly along Parkway Drive SW (TLID:81727286), thence southwesterly along Parkway Drive SW (TLID:653337828), thence southwesterly along Parkway Drive SW (TLID:636444609), thence westerly along Parkway Drive SW (TLID:640552910), thence northwesterly along Parkway Drive SW (TLID:641277430), thence northwesterly along Parkway Drive SW (TLID:641277429), thence northwesterly along Parkway Drive SW (TLID:641281045), thence northwesterly along Parkway Drive SW (TLID:641281044), thence northwesterly along Parkway Drive SW (TLID:641418424), thence northwesterly along Parkway Drive SW (TLID:641281086), thence westerly along I- 20 (TLID:641418464), thence westerly along I- 20 (TLID:641418559), thence westerly along I- 20 (TLID:630633328), thence westerly along Unnamed Boundary (TLID:81727238), thence easterly along I- 20 (TLID:641418368), thence easterly along I- 20 (TLID:641281050), thence easterly along I- 20 (TLID:641281053), thence easterly along I- 20 (TLID:641418560), thence easterly along I- 20 (TLID:647637951), thence northeasterly along I- 20 (TLID:641277433), thence northeasterly along I- 20 (TLID:641277432), thence northeasterly along I- 20 (TLID:81752948), thence northeasterly along I- 20 (TLID:81752947), thence easterly along I- 20 (TLID:640553367), thence southerly along Unnamed Boundary (TLID:66889792), thence easterly along I- 20 (TLID:66861700) to the aforementioned point of beginning.

District 2

Beginning at the most northerly point of an area of land in District 2, thence southerly along Carolyn St (TLID:81590047), thence southerly along Carolyn St (TLID:81704494), thence easterly along June Ave SW (TLID:81590052), thence easterly along June Ave SW (TLID:81590060), thence easterly along June Ave SW (TLID:81590061), thence southerly along Katherine (TLID:81646053), thence easterly along Amanda (TLID:81646054), thence northerly along Kings Forest Drive SW (TLID:81646051), thence southeasterly along Cameron Cove Circle (TLID:81646049), thence southeasterly along King Forest Circle SW (TLID:81646048), thence easterly along Kings Forest Drive SW (TLID:81590096), thence northeasterly along Kings Forest Drive SW (TLID:81590099), thence southerly along President St (TLID:81590100), thence southeasterly along President St (TLID:81590101), thence southeasterly along President St (TLID:81590282), thence southeasterly along President St (TLID:81590283), thence southwesterly along Montevallo Road SW (TLID:81727381), thence southwesterly along Montevallo Road SW (TLID:81727383), thence southwesterly along Montevallo Road SW (TLID:81727384), thence southwesterly along Montevallo Road SW (TLID:81590289), thence southwesterly along Montevallo Road SW (TLID:81663186), thence southwesterly along Montevallo Road SW (TLID:81663187), thence southwesterly along Montevallo Road SW (TLID:81590843), thence southwesterly along Montevallo Road SW (TLID:81590841), thence southwesterly along Montevallo Road SW (TLID:646676272), thence southwesterly along Montevallo Road SW (TLID:646676273), thence southwesterly along Montevallo Road SW (TLID:653031671), thence westerly along Unnamed Boundary (TLID:653031673), thence southwesterly along Unnamed Boundary (TLID:653031670), thence westerly along Unnamed Boundary (TLID:653031664), thence westerly along Unnamed Boundary (TLID:653031661), thence westerly along Unnamed Boundary (TLID:630633350), thence southeasterly along Unnamed Boundary (TLID:653031644), thence southeasterly along Unnamed Boundary (TLID:653040368), thence southeasterly along Unnamed Boundary (TLID:653040369), thence southwesterly along Montevallo Road SW (TLID:653032037), thence southwesterly along Montevallo Road SW (TLID:653032022), thence southwesterly along Montevallo Road SW (TLID:653032023), thence southwesterly along Montevallo Road SW (TLID:640553366), thence northwesterly along Southern Trace Pkwy (TLID:630197875), thence westerly along Hawks Place (TLID:624577984), thence northwesterly along Dulion Drive (TLID:646675891), thence northeasterly along Cromer Circle (TLID:646675881), thence northwesterly along Southern Trace Pkwy (TLID:630198036), thence northerly along Southern Trace Pkwy (TLID:653040379), thence easterly along Unnamed Boundary (TLID:653040381), thence westerly along Unnamed Boundary (TLID:653040378), thence northerly along Southern Trace Pkwy (TLID:630199340), thence northeasterly along Southern Trace Drive (TLID:646143381), thence northeasterly along Southern Trace Drive (TLID:646143382), thence northwesterly along Unnamed Powerline (TLID:644866838), thence northwesterly along Unnamed Powerline (TLID:630633325), thence southwesterly along Rex Lake Road (TLID:630633319), thence southerly along Rex Lake Road (TLID:618694573), thence westerly along Unnamed Boundary (TLID:644856845), thence westerly along Unnamed Boundary (TLID:651123184), thence westerly along Unnamed Boundary

(TLID:651123185), thence northerly along Unnamed Boundary (TLID:632825575), thence northerly along Unnamed Boundary (TLID:618694569), thence easterly along I-20 (TLID:630633328), thence easterly along I-20 (TLID:641418559), thence easterly along I-20 (TLID:641418464), thence southeasterly along Parkway Drive SW (TLID:641281086), thence southeasterly along Parkway Drive SW (TLID:641418424), thence southeasterly along Parkway Drive SW (TLID:641281044), thence southeasterly along Parkway Drive SW (TLID:641281045), thence southeasterly along Parkway Drive SW (TLID:641277429), thence southeasterly along Parkway Drive SW (TLID:641277430), thence easterly along Parkway Drive SW (TLID:640552910), thence northeasterly along Parkway Drive SW (TLID:636444609), thence northeasterly along Parkway Drive SW (TLID:653337828), thence easterly along Parkway Drive SW (TLID:81727286), thence easterly along Parkway Drive SW (TLID:81590045), thence easterly along Parkway Drive SW (TLID:81590046) to the aforementioned point of beginning.

Beginning at the most northerly point of an area of land in District 2, thence southeasterly along I-20 (TLID:653009489), thence southeasterly along I-20 (TLID:81751085), thence southeasterly along I-20 (TLID:81751084), thence southeasterly along I-20 (TLID:81751086), thence southeasterly along I-20 (TLID:81751087), thence southeasterly along I-20 (TLID:653009550), thence southeasterly along I-20 (TLID:653009549), thence southeasterly along I-20 (TLID:81751095), thence southeasterly along I-20 (TLID:81751094), thence southwesterly along Unnamed Boundary (TLID:81727190), thence southwesterly along Unnamed Boundary (TLID:81727205), thence southwesterly along Unnamed Boundary (TLID:81727207), thence southwesterly along Unnamed Boundary (TLID:647567397), thence northwesterly along Unnamed Boundary (TLID:651800884), thence northerly along Unnamed Boundary (TLID:651114690), thence northerly along Unnamed Boundary (TLID:651114687), thence northerly along Unnamed Boundary (TLID:653009680), thence northerly along Unnamed Boundary (TLID:653009683), thence easterly along Unnamed Boundary (TLID:653009682), thence northerly along Unnamed Boundary (TLID:653009517), thence northerly along Unnamed Boundary (TLID:653009521), thence northerly along Unnamed Boundary (TLID:653009519), thence northerly along Unnamed Boundary (TLID:81636419), thence northerly along Unnamed Boundary (TLID:653009487), thence northerly along Unnamed Boundary (TLID:653009511) to the aforementioned point of beginning., and A parcel of land situated in Sections 25, 26, 27, 34 and 35, Township 17 South, Range 1 West, Jefferson County, Alabama being more particularly described as follows:

Commence at the Northwest corner of Section 25, Township 17 South, Range 1 West; thence Easterly along the north line of said section, said line also being the Southerly corporate limits for the City of Leeds, Alabama, a distance of 652.49 feet to the POINT OF BEGINNING; thence continue in an Easterly direction along said corporate limits a distance of 100.00 feet to a point; thence 90°08'30" to the right in a Southerly direction a distance of 222.94 feet to a point; thence 51°57'08" to the right in a Southwesterly direction a distance of 791.32 feet to a point; thence 16°09'58" to the left in a Southwesterly direction a distance of 831.25 feet to a point; thence 75°39'52" to the left in a Southeasterly direction a distance of 152.28 feet to a point; thence 3°01'08" to the left in a Southeasterly direction a distance of 236.05 feet to a point; thence 7°07'19" to the left in a Southeasterly direction a distance of 321.48 feet to a point; thence

22°32'10" to the right in a Southeasterly direction a distance of 769.96 feet to a point; thence 52°31'21" to the left in a Southeasterly direction a distance of 475.78 feet to a point; thence 28°50'58" to the right in a Southeasterly direction a distance of 517.96 feet to a point on the Northwesterly corporate limits of the City of Birmingham, Alabama, said limits lying 10 feet parallel to the Northwesterly right-of-way line of Rex Lake Road ; thence 89°59'48" to the right in a Southwesterly direction and along said corporate limits a distance of 2189.88 feet to a point; thence 38°58'07" to the left in a Southerly direction and along said corporate limits a distance of 16.19 feet to a point on a curve to the left having a radius of 1948.63 feet and a central angle of 11°49'34", said curve being on the Northwesterly right-of-way line of Rex Lake Road; thence 37°57'22" to the right (angle measured to tangent) in a Southwesterly direction along the arc of said curve and along said right-of-way line a distance of 402.21 feet to the P.T. (Point of Tangent) of said curve; thence tangent to said curve in a Southwesterly direction and along said right-of-way line a distance of 316.90 feet to a point, said point being on the Northerly corporate limits of the City of Birmingham, Alabama ; thence 63°39'50" to the right (leaving said right- of-way line) in a Westerly direction and along said corporate limits a distance of 972.52 feet to a point; thence 89°28'20" to the left in a Southerly direction and along said corporate limits a distance of 267.54 feet to a point; thence 69°59'41" to the right in a Southwesterly direction and along said corporate limits a distance of 2798.15 feet to a point; thence 0°04'00" to the right in a Southwesterly direction and along said corporate limits a distance of 1440.22 feet to a point; thence 69°53'21" to the left in a Southerly direction and along said corporate limits a distance of 171.77 feet to a point; thence 69°49'00" to the right in a Southwesterly direction (leaving said corporate limits) a distance of 1096.80 feet to a point; thence 132°20'54" to the right in a Northeasterly direction a distance of 529.46 feet to a point; thence 39°44'33" to the left in a Northwesterly direction a distance of 218.37 feet to a point; thence 41°36'37" to the right in a Northeasterly direction a distance of 136.06 feet to a point; thence 9°24'09" to the right in a Northeasterly direction a distance of 226.55 feet to a point; thence 13°26'47" to the left in a Northeasterly direction a distance of 556.64 feet to a point; thence 39°16'56" to the left in a Northwesterly direction a distance of 234.57 feet to a point; thence 90°33'41" to the left in a Southwesterly direction a distance of 216.06 feet to a point; thence 5°40'01" to the right in a Southwesterly direction a distance of 739.57 feet to a point; thence 32°04'57" to the right in a Northwesterly direction a distance of 312.39 feet to a point; thence 49°36'55" to the right in a Northwesterly direction a distance of 534.69 feet to a point; thence 40°28'51" to the right in a Northeasterly direction a distance of 375.07 feet to a point; thence 20°07'51" to the left in a Northerly direction a distance of 261.18 feet to a point; thence 49°33'38" to the right in a Northeasterly direction a distance of 336.68 feet to a point; thence 3°46'37" to the right in a Northeasterly direction a distance of 500.47 feet to a point; thence 14°29'45" to the right in a Northeasterly direction a distance of 304.58 feet to a point; thence 49°28'05" to the left in a Northeasterly direction a distance of 344.71 feet to a point; thence 36°14'49" to the right in a Northeasterly direction a distance of 589.00 feet to a point; thence 54°59'59" to the left in a Northerly direction a distance of 250.00 feet to a point; thence 45°00'00" to the right in a Northeasterly direction a distance of 600.00 feet to a point; thence 45°00'00" to the right in an Easterly direction a distance of 250.00 feet to a point; thence 45°00'17" to the left in a Northeasterly direction a distance of 599.11 feet to a point, said point being

the Southernmost corner of Lot 1, Barber Motorsports Survey, as recorded in Map Book 213, Page 69 in the office of the Judge of Probate, Jefferson County, Alabama and a point on the corporate limits of the City of Birmingham, Alabama; thence 0°00'24" to the right in a Northeasterly direction and along said lot line and said corporate limits, a distance of 1535.00 feet to a point; thence 62°00'00" to the right in a Southeasterly direction (leaving said lot line) and along said corporate limits a distance of 1765.00 feet to a point; thence 39°22'21" to the right in a Southeasterly direction (leaving said corporate limits) a distance of 352.69 feet to a point; thence 100°36'28" to the left in a Northeasterly direction a distance of 410.18 feet to a point; thence 64°08'57" to the right in a Southeasterly direction a distance of 166.14 feet to a point; thence 30°10'42" to the left in a Northeasterly direction a distance of 208.37 feet to a point; thence 3°15'51" to the right in a Northeasterly direction a distance of 318.27 feet to a point; thence 35°56'04" to the left in a Northeasterly direction a distance of 473.65 feet to a point; thence 9°07'15" to the left in a Northeasterly direction a distance of 819.89 feet to a point; thence 16°09'58" to the right in a Northeasterly direction a distance of 756.80 feet to a point; thence 51°57'08" to the left in a Northerly direction a distance of 173.97 feet to THE POINT OF BEGINNING.

District 3

Beginning at the most northerly point of an area of land in District 3, thence easterly along Lee Ave (TLID:81727413), thence southerly along Unnamed Local Road (TLID:81751212), thence easterly along Unnamed Local Road (TLID:81751213), thence easterly along Unnamed Local Road (TLID:81751233), thence easterly along Unnamed Local Road (TLID:81751232), thence southeasterly along Sims St NE (TLID:81727502), thence northerly along Montague St NE (TLID:81590655), thence easterly along Lee Ave (TLID:81727453), thence easterly along Lee Ave (TLID:81727454), thence southerly along Whitmire St NE (TLID:81727455), thence southerly along Whitmire St NE (TLID:636444980), thence southeasterly along Bryant Ave NE (TLID:81590703), thence southeasterly along Bryant Ave NE (TLID:81590735), thence southwesterly along 11th St NE (TLID:81590747), thence southwesterly along 11th St NE

(TLID:81704500), thence southeasterly along Unnamed Line (TLID:612638350), thence southerly along Unnamed Line (TLID:612638351), thence southerly along Unnamed Line (TLID:612638348), thence southerly along Unnamed Line (TLID:81590760), thence southerly along Unnamed Line (TLID:81590762), thence southerly along Unnamed Line (TLID:81590765), thence southerly along Unnamed Line (TLID:81590766), thence southwesterly along Unnamed Line (TLID:639037378), thence southwesterly along Unnamed Line (TLID:653337827), thence southwesterly along Unnamed Line (TLID:653040386), thence westerly along Unnamed Boundary (TLID:81590906), thence northeasterly along Dunnivant Road SE (TLID:653031784), thence westerly along Unnamed Boundary (TLID:653031785), thence westerly along Unnamed Boundary (TLID:653031778), thence easterly along Elliott Lane SW (TLID:81596412), thence southeasterly along Unnamed Boundary (TLID:647637556), thence southerly along Dunnivant Road SE (TLID:81614499), thence southeasterly along Dunnivant Road SE (TLID:81614498), thence southerly along Unnamed Boundary (TLID:647601521), thence westerly along Unnamed Boundary (TLID:653032320), thence southwesterly along Unnamed Boundary (TLID:653040634), thence westerly along Unnamed Boundary (TLID:636891465), thence southwesterly along Unnamed Boundary (TLID:644472752), thence southerly along Unnamed Boundary (TLID:644134123), thence westerly along Unnamed Boundary (TLID:632914867), thence westerly along Unnamed Boundary (TLID:644522733), thence westerly along Unnamed Boundary (TLID:651136163), thence westerly along Unnamed Boundary (TLID:651136164), thence westerly along Unnamed Boundary (TLID:81721646), thence southwesterly along Unnamed Boundary (TLID:81631393), thence southerly along Unnamed Boundary (TLID:81630274), thence westerly along Unnamed Boundary (TLID:81721661), thence westerly along Unnamed Boundary (TLID:81721662), thence westerly along Unnamed Boundary (TLID:81627091), thence westerly along Mountain View Lane (TLID:81697063), thence southwesterly along Unnamed Boundary (TLID:81696910), thence southwesterly along Unnamed Boundary (TLID:81604888), thence southerly along Unnamed Boundary (TLID:653338672), thence southerly along Unnamed Boundary (TLID:653041938), thence westerly along Unnamed Boundary (TLID:653041392), thence northwesterly along Unnamed Boundary (TLID:653337395), thence northerly along Dogwood Terrace SW (TLID:81669951), thence northerly along Dogwood Terrace SW (TLID:81669952), thence northerly along Dogwood Terrace SW (TLID:81636401), thence northerly along Dogwood Terrace SW (TLID:81636402), thence westerly along Unnamed Boundary (TLID:653039157), thence westerly along Unnamed Boundary (TLID:653039155), thence southwesterly along Unnamed Boundary (TLID:653041553), thence southwesterly along Unnamed Boundary (TLID:653041345), thence southeasterly along Unnamed Boundary (TLID:653041321), thence southwesterly along Unnamed Boundary (TLID:653041301), thence northeasterly along Unnamed Boundary (TLID:653039268), thence northeasterly along Unnamed Local Road (TLID:653039264), thence northwesterly along Unnamed Boundary (TLID:653039263), thence northerly along Unnamed Boundary (TLID:653338179), thence northerly along Unnamed Boundary (TLID:653041354), thence northwesterly along Unnamed Boundary (TLID:653041357), thence northeasterly along Foster Road SW (TLID:653041356), thence westerly along Unnamed Boundary (TLID:653041593), thence westerly along Unnamed Boundary

(TLID:653041594), thence westerly along Unnamed Boundary (TLID:653041591), thence northwesterly along Unnamed Boundary (TLID:653041587), thence northwesterly along Unnamed Boundary (TLID:653041610), thence easterly along Unnamed Boundary (TLID:653041612), thence northerly along Eastern Valley Road (TLID:653041609), thence northerly along Eastern Valley Road (TLID:81653300), thence northerly along Eastern Valley Road (TLID:653041905), thence southeasterly along Unnamed Boundary (TLID:653041907), thence northerly along Unnamed Boundary (TLID:653039144), thence northwesterly along Unnamed Boundary (TLID:653039141), thence northwesterly along Unnamed Boundary (TLID:653042147), thence northerly along Unnamed Boundary (TLID:653042120), thence northeasterly along Unnamed Boundary (TLID:653042049), thence northeasterly along Unnamed Boundary (TLID:653044078), thence northerly along Little Cahaba River (TLID:651127966), thence northerly along Little Cahaba River (TLID:653044066), thence northerly along Unnamed Boundary (TLID:653044068), thence northeasterly along Unnamed Boundary (TLID:653044056), thence northeasterly along Unnamed Boundary (TLID:653044159), thence easterly along Unnamed Boundary (TLID:653044163), thence easterly along Unnamed Boundary (TLID:653044166), thence easterly along Bailey Road SW (TLID:653044164), thence easterly along Bailey Road SW (TLID:653044202), thence easterly along Unnamed Boundary (TLID:653044203), thence northeasterly along Unnamed Boundary (TLID:653338461), thence northeasterly along Unnamed Boundary (TLID:653337833), thence northerly along Little Cahaba Creek (TLID:653044272), thence easterly along Unnamed Boundary (TLID:81604762), thence easterly along Unnamed Boundary (TLID:81604764), thence southeasterly along Unnamed Boundary (TLID:651132041), thence southerly along Unnamed Boundary (TLID:651132040), thence southeasterly along Unnamed Boundary (TLID:651131905), thence southeasterly along Unnamed Boundary (TLID:651131901), thence northeasterly along Eastern Valley Road (TLID:81646017), thence southeasterly along Unnamed Boundary (TLID:651136367), thence northerly along Unnamed Boundary (TLID:651136385), thence easterly along Unnamed Boundary (TLID:651136386), thence northeasterly along Unnamed Boundary (TLID:81630289), thence northerly along Foster Road SW (TLID:81635387), thence easterly along Unnamed Boundary (TLID:653041018), thence northeasterly along Unnamed Boundary (TLID:81721639), thence northerly along Chimney Rock Road SW (TLID:81604742), thence westerly along Unnamed Boundary (TLID:81697076), thence northeasterly along Eastern Valley Road (TLID:653040954), thence northwesterly along Unnamed Boundary (TLID:653040955), thence northerly along Unnamed Boundary (TLID:653040951), thence southwesterly along Little Cahaba Creek (TLID:653040859), thence southwesterly along Unnamed Boundary (TLID:653338673), thence southwesterly along Unnamed Boundary (TLID:653038927), thence northwesterly along Little Cahaba Creek (TLID:81636366), thence southeasterly along Unnamed Boundary (TLID:653337371), thence southwesterly along Eastern Valley Road (TLID:81646016), thence southwesterly along Eastern Valley Road (TLID:81641706), thence northwesterly along Unnamed Boundary (TLID:81635385), thence northerly along Unnamed Boundary (TLID:653336697), thence northerly along Unnamed Boundary (TLID:651132082), thence westerly along Little Cahaba Creek (TLID:651131836), thence westerly along Unnamed Boundary (TLID:651131838), thence northwesterly

along Little Cahaba Creek (TLID:651131835), thence northerly along Unnamed Boundary (TLID:81635322), thence northerly along Unnamed Boundary (TLID:653338800), thence northerly along Unnamed Boundary (TLID:653044388), thence easterly along Unnamed Boundary (TLID:653044385), thence easterly along Unnamed Boundary (TLID:653044382), thence easterly along Unnamed Boundary (TLID:81724473), thence northerly along Unnamed Boundary (TLID:653054619), thence northwesterly along Unnamed Boundary (TLID:653041178), thence westerly along Unnamed Boundary (TLID:81727251), thence northerly along Rex Lake Road (TLID:618694573), thence northeasterly along Rex Lake Road (TLID:630633319), thence southeasterly along Unnamed Powerline (TLID:630633325), thence southeasterly along Unnamed Powerline (TLID:644866838), thence southwesterly along Southern Trace Drive (TLID:646143382), thence southwesterly along Southern Trace Drive (TLID:646143381), thence southerly along Southern Trace Pkwy (TLID:630199340), thence southerly along Southern Trace Pkwy (TLID:653040380), thence southerly along Southern Trace Pkwy (TLID:653040379), thence southeasterly along Southern Trace Pkwy (TLID:630198036), thence southwesterly along Cromer Circle (TLID:646675881), thence southeasterly along Dulion Drive (TLID:646675891), thence easterly along Hawks Place (TLID:624577984), thence southeasterly along Southern Trace Pkwy (TLID:630197875), thence northeasterly along Montevallo Road SW (TLID:640553366), thence northeasterly along Montevallo Road SW (TLID:653032023), thence southeasterly along Unnamed Boundary (TLID:653032026), thence southeasterly along Unnamed Boundary (TLID:653040552), thence southeasterly along Unnamed Boundary (TLID:653032323), thence easterly along Little Cahaba Creek (TLID:653040603), thence northerly along Little Cahaba Creek (TLID:653040601), thence northerly along Unnamed Boundary (TLID:653031684), thence northwesterly along Unnamed Boundary (TLID:653031680), thence northeasterly along Montevallo Road SW (TLID:653031676), thence northeasterly along Montevallo Road SW (TLID:81590827), thence northeasterly along Montevallo Road SW (TLID:81724480), thence northeasterly along Montevallo Road SW (TLID:653031672), thence northeasterly along Montevallo Road SW (TLID:653031671), thence northeasterly along Montevallo Road SW (TLID:646676273), thence northeasterly along Montevallo Road SW (TLID:646676272), thence northeasterly along Montevallo Road SW (TLID:81590841), thence northeasterly along Montevallo Road SW (TLID:81590843), thence northeasterly along Montevallo Road SW (TLID:81663187), thence northeasterly along Montevallo Road SW (TLID:81663186), thence northeasterly along Montevallo Road SW (TLID:81590289), thence northeasterly along Montevallo Road SW (TLID:81727384), thence northeasterly along Montevallo Road SW (TLID:81727383), thence northeasterly along Montevallo Road SW (TLID:81727381), thence northeasterly along Montevallo Road SW (TLID:81590298), thence northerly along Cleveland St SW (TLID:81590297), thence westerly along Robert E Lee Ave (TLID:81590287), thence northeasterly along Roosevelt Drive (TLID:81590285), thence northeasterly along Roosevelt Drive (TLID:81590284), thence northerly along Roosevelt Drive (TLID:81590270), thence easterly along Parkway Drive SW (TLID:81727319), thence easterly along Parkway Drive SW (TLID:81727320), thence easterly along Parkway Drive SW (TLID:81590323), thence northeasterly along Parkway Drive SW (TLID:81590325), thence northeasterly along Parkway Drive SW

(TLID:640554251), thence northeasterly along Parkway Drive SW (TLID:612638308), thence southerly along Eloise St SW (TLID:81727335), thence southerly along Eloise St SW (TLID:81727336), thence easterly along Nina Ave SW (TLID:81590359), thence southerly along Vivian St SW (TLID:81590360), thence southerly along Vivian St SW (TLID:81590362), thence westerly along Montevallo Road SW (TLID:81590516), thence westerly along Montevallo Road SW (TLID:81590375), thence southwesterly along Montevallo Road SW (TLID:635558854), thence southeasterly along Norman Drive SW (TLID:81590368), thence southeasterly along Norman Drive SW (TLID:81590372), thence northwesterly along Maplewood Drive SW (TLID:81590370), thence westerly along Ann Ave SW (TLID:81590369), thence northerly along Leslie St (TLID:81590366), thence westerly along Montevallo Road SW (TLID:81590365), thence westerly along Montevallo Road SW (TLID:81590363), thence southerly along Little Cahaba Creek (TLID:81590300), thence southwesterly along Little Cahaba Creek (TLID:81727375), thence southerly along Little Cahaba Creek (TLID:81727376), thence easterly along Moor Creek (TLID:81649705), thence northwesterly along 2nd Ave SE (TLID:81649709), thence northeasterly along 10th St SE (TLID:648328390), thence northeasterly along 10th St SE (TLID:81727507), thence northwesterly along 1st Ave SE (TLID:81590640), thence southwesterly along 9th St SE (TLID:81727448), thence southwesterly along 9th St SE (TLID:81727447), thence northwesterly along 2nd Ave SE (TLID:648328360), thence northwesterly along 2nd Ave SE (TLID:640178992), thence northwesterly along 2nd Ave SE (TLID:81590596), thence southwesterly along 6th St (TLID:81727436), thence southwesterly along 6th St (TLID:81727435), thence northwesterly along 3rd Ave SE (TLID:81590554), thence southwesterly along 5th St (TLID:81727428), thence southwesterly along 5th St (TLID:81727427), thence northwesterly along 4th Ave SE (TLID:81590571), thence northwesterly along 4th Ave SE (TLID:81590523), thence northerly along Boxwood St SE (TLID:81590521), thence easterly along Montevallo Road SE (TLID:81590542), thence easterly along Montevallo Road SE (TLID:81590548), thence northeasterly along Ashville Road SE (TLID:81727422), thence northeasterly along Ashville Road SE (TLID:81727421), thence northeasterly along Ashville Road SE (TLID:81727516), thence northeasterly along Ashville Road SE (TLID:81727515), thence northeasterly along Ashville Road NE (TLID:81727430), thence northeasterly along Ashville Road NE (TLID:81727429), thence northeasterly along Ashville Road NE (TLID:81590576), thence northeasterly along Ashville Road NE (TLID:81590578), thence northeasterly along Ashville Road NE (TLID:81590584), thence northeasterly along Ashville Road NE (TLID:81590605), thence northeasterly along Ashville Road NE (TLID:81590492), thence northeasterly along Ashville Road NE (TLID:81704498), thence northeasterly along Ashville Road NE (TLID:81590494) to the aforementioned point of beginning.

Excepting the following: Beginning at the most northerly point of this excepted area, thence southerly along Pool Drive SW (TLID:653032454), thence northerly along Unnamed Boundary (TLID:653032456), thence northwesterly along Unnamed Boundary (TLID:653032452), thence northwesterly along Unnamed Boundary (TLID:653032441) to the aforementioned point of beginning.

Excepting the following: Beginning at the most northerly point of this excepted area, thence southwesterly along Eastern Valley Road (TLID:81697071), thence northeasterly along Unnamed Boundary (TLID:653044505) to the aforementioned point of beginning.

Excepting the following: Beginning at the most northerly point of this excepted area, thence westerly along Unnamed Boundary (TLID:653039096), thence southwesterly along Foster Road SW (TLID:653039092), thence easterly along Blue Bird Lane (TLID:81604907), thence easterly along Blue Bird Lane (TLID:81721641), thence easterly along Blue Bird Lane (TLID:653044513), thence northerly along Unnamed Boundary (TLID:653044515) to the aforementioned point of beginning.

Excepting the following: Beginning at the most northerly point of this excepted area, thence southerly along Forest Drive SW (TLID:653038774), thence easterly along Unnamed Boundary (TLID:653038780), thence southerly along Unnamed Boundary (TLID:653038778), thence southerly along Unnamed Boundary (TLID:653038743), thence easterly along Unnamed Local Road (TLID:653038750), thence northeasterly along Unnamed Boundary (TLID:653038753), thence westerly along Unnamed Boundary (TLID:653040793), thence westerly along Deer Lane (TLID:81748574), thence westerly along Deer Lane (TLID:81748575) to the aforementioned point of beginning.

Excepting the following: Beginning at the most northerly point of this excepted area, thence southerly along Unnamed Boundary (TLID:653040453), thence southerly along Unnamed Boundary (TLID:653032139), thence southerly along Unnamed Boundary (TLID:653337826), thence easterly along Unnamed Boundary (TLID:81724521), thence northerly along Unnamed Boundary (TLID:653040529), thence northerly along Unnamed Boundary (TLID:653032147), thence northerly along Unnamed Boundary (TLID:653040466), thence westerly along Elliott Lane SW (TLID:653040465) to the aforementioned point of beginning.

Excepting the following: Beginning at the most northerly point of this excepted area, thence southwesterly along Unnamed Boundary (TLID:644855416), thence southerly along Unnamed Boundary (TLID:647670414), thence westerly along Elliott Lane SW (TLID:653040459), thence southerly along Unnamed Boundary (TLID:653040461), thence southeasterly along Unnamed Boundary (TLID:653040457), thence northerly along Unnamed Boundary (TLID:81614516), thence northerly along Unnamed Boundary (TLID:81614515), thence easterly along Elliott Lane SW (TLID:627200323), thence easterly along Elliott Lane SW (TLID:627200322), thence easterly along Unnamed Boundary (TLID:81724530), thence northwesterly along Unnamed Boundary (TLID:81724529), thence westerly along Unnamed Boundary (TLID:627200283), thence northerly along Unnamed Boundary (TLID:627200282), thence northwesterly along Unnamed Boundary (TLID:81724525) to the aforementioned point of beginning.

Beginning at the most northerly point of an area of land in District 3, thence easterly along McNabb Road SW (TLID:651136180), thence easterly along McNabb Road SW (TLID:651136176), thence southeasterly along McNabb Road SW (TLID:651136177), thence southwesterly along Unnamed Boundary (TLID:81602524), thence westerly along Unnamed Boundary (TLID:651136187), thence northerly along Unnamed Boundary (TLID:651136185) to the aforementioned point of beginning.

Beginning at the most northerly point of an area of land in District 3, thence easterly along Unnamed Boundary (TLID:653031689), thence southwesterly along Unnamed Boundary (TLID:653338178), thence northwesterly along Unnamed Boundary (TLID:653032038), thence northeasterly along Montevallo Road SW (TLID:653032036) to the aforementioned point of beginning.

Beginning at the most northerly point of an area of land in District 3, thence southerly along Bailey Road SW (TLID:651466115), thence southeasterly along Bailey Road SW (TLID:651466116), thence southwesterly along Bailey Road SW (TLID:651800336), thence southwesterly along Bailey Road SW (TLID:81764615), thence southwesterly along Davis Mountain Road (TLID:653040971), thence southerly along Unnamed Boundary (TLID:653040975), thence westerly along Unnamed Boundary (TLID:653040974), thence northerly along Unnamed Boundary (TLID:653040993), thence northeasterly along Unnamed Boundary (TLID:653040991) to the aforementioned point of beginning.

District 4

Beginning at the most northerly point of District 4, thence southerly along Unnamed Boundary (TLID:66869120), thence southwesterly along Unnamed Boundary (TLID:66869121), thence easterly along Unnamed Boundary (TLID:66898944), thence easterly along Unnamed Boundary (TLID:66898946), thence easterly along Unnamed Boundary (TLID:66898947), thence southerly along Unnamed Boundary (TLID:66899642), thence southerly along Unnamed Boundary (TLID:66899644), thence southerly along Unnamed Boundary (TLID:66899645), thence southwesterly along Unnamed Boundary (TLID:66896074), thence southwesterly along Unnamed Boundary (TLID:66896076), thence southwesterly along Unnamed Boundary (TLID:66896080), thence southwesterly along Unnamed Boundary (TLID:66896081), thence southerly along Unnamed Boundary (TLID:66864131), thence southerly along Unnamed Boundary (TLID:66864134), thence southerly along Unnamed Boundary (TLID:66895218), thence southerly along Unnamed Boundary (TLID:66895219), thence easterly along Lisa Ann Drive (TLID:66864136), thence easterly along Unnamed Boundary (TLID:66869415), thence northerly along Unnamed Boundary (TLID:66899678), thence northerly along Unnamed Boundary (TLID:66899680), thence northeasterly along Unnamed Boundary (TLID:66899682), thence easterly along Unnamed Boundary (TLID:66899684), thence easterly along Unnamed Boundary (TLID:66899686), thence northerly along Unnamed Boundary (TLID:66899688), thence northeasterly along Unnamed Boundary (TLID:66899690), thence easterly along Unnamed Boundary (TLID:66899692), thence northeasterly along Unnamed Boundary (TLID:66899693), thence easterly along Unnamed Boundary (TLID:66887738), thence southwesterly along Unnamed Boundary (TLID:66898951), thence southerly along Unnamed Boundary (TLID:66898950), thence southerly along Unnamed Boundary (TLID:66898948), thence westerly along Unnamed Boundary (TLID:647487695), thence southerly along Unnamed Boundary (TLID:636915731), thence southerly along Unnamed Boundary (TLID:636915935), thence southerly along Unnamed Boundary (TLID:636915928), thence southerly along Unnamed Boundary (TLID:637195459), thence southerly along Unnamed Boundary (TLID:636916164), thence westerly along Unnamed Boundary (TLID:636916278), thence westerly along Unnamed Boundary (TLID:636916280), thence southwesterly along Unnamed Boundary (TLID:644218772), thence southerly along Unnamed Boundary (TLID:636916295), thence southerly along Unnamed Boundary (TLID:636916292), thence southwesterly along Unnamed Boundary (TLID:637195675), thence westerly along Unnamed Boundary (TLID:639059868), thence westerly along Unnamed Boundary (TLID:639059871), thence southerly along Unnamed Boundary (TLID:639059870), thence westerly along

Unnamed Boundary (TLID:653332732), thence westerly along Unnamed Boundary (TLID:644336272), thence southerly along Unnamed Boundary (TLID:644545091), thence westerly along Unnamed Boundary (TLID:81651809), thence northeasterly along Unnamed Line (TLID:81651802), thence northeasterly along Unnamed Line (TLID:653040386), thence northeasterly along Unnamed Line (TLID:653337827), thence northeasterly along Unnamed Line (TLID:639037378), thence northerly along Unnamed Line (TLID:81590766), thence northerly along Unnamed Line (TLID:81590765), thence northerly along Unnamed Line (TLID:81590762), thence northerly along Unnamed Line (TLID:81590760), thence northerly along Unnamed Line (TLID:612638348), thence northerly along Unnamed Line (TLID:612638351), thence northwesterly along Unnamed Line (TLID:612638350), thence northeasterly along 11th St NE (TLID:81704500), thence northeasterly along 11th St NE (TLID:81590747), thence northwesterly along Bryant Ave NE (TLID:81590735), thence northwesterly along Bryant Ave NE (TLID:81590703), thence northerly along Whitmire St NE (TLID:636444980), thence northerly along Whitmire St NE (TLID:81727455), thence westerly along Lee Ave (TLID:81727454), thence westerly along Lee Ave (TLID:81727453), thence southerly along Montague St NE (TLID:81590655), thence northwesterly along Sims St NE (TLID:81727502), thence westerly along Unnamed Local Road (TLID:81751232), thence westerly along Unnamed Local Road (TLID:81751233), thence westerly along Unnamed Local Road (TLID:81751213), thence northerly along Unnamed Local Road (TLID:81751212), thence westerly along Lee Ave (TLID:81727413), thence southwesterly along Ashville Road NE (TLID:81590494), thence southwesterly along Ashville Road NE (TLID:81704498), thence southwesterly along Ashville Road NE (TLID:81590492), thence southwesterly along Ashville Road NE (TLID:81590605), thence southwesterly along Ashville Road NE (TLID:81590584), thence southwesterly along Ashville Road NE (TLID:81590578), thence southwesterly along Ashville Road NE (TLID:81590576), thence southwesterly along Ashville Road NE (TLID:81727429), thence southwesterly along Ashville Road NE (TLID:81727430), thence northwesterly along Parkway Drive SE (TLID:81590537), thence northwesterly along Parkway Drive SE (TLID:81590534), thence northerly along Montgomery St (TLID:81590532), thence northwesterly along Churchill Ave NE (TLID:81590525), thence northeasterly along Anderson St NE (TLID:81590526), thence northeasterly along Anderson St NE (TLID:81590529), thence northeasterly along Anderson St NE (TLID:81590527), thence northeasterly along Anderson St NE (TLID:81727402), thence northeasterly along Anderson St NE (TLID:81727401), thence northwesterly along Anderson St NE (TLID:642913090), thence northerly along Moore St (TLID:81590425), thence northerly along Moore St (TLID:81590429), thence easterly along Franklin Ave NE (TLID:81590430), thence southeasterly along Franklin Ave NE (TLID:81727403), thence easterly along Franklin Ave NE (TLID:81727404), thence southeasterly along Franklin Ave NE (TLID:81590470), thence southeasterly along Franklin Ave NE (TLID:81590478), thence northeasterly along Allen (TLID:81727408), thence northerly along Allen (TLID:81727407), thence northeasterly along Allen (TLID:81590487), thence easterly along Allen (TLID:81727410), thence easterly along Allen (TLID:81727409), thence southerly along Lane Drive NE (TLID:81590489), thence northeasterly along Little Cahaba Creek (TLID:612638335), thence northeasterly along Little Cahaba Creek (TLID:612638334), thence northeasterly along Little Cahaba River

(TLID:642636095), thence easterly along Little Cahaba River (TLID:640183419), thence easterly along Little Cahaba River (TLID:81729865), thence northeasterly along Little Cahaba River (TLID:81729850), thence northeasterly along Little Cahaba River (TLID:81768615), thence northeasterly along Little Cahaba River (TLID:66861731), thence northeasterly along Little Cahaba River (TLID:66861728), thence easterly along Little Cahaba River (TLID:642653163), thence easterly along Little Cahaba River (TLID:611507097), thence northeasterly along Little Cahaba River (TLID:630206090), thence northeasterly along Little Cahaba River (TLID:640135664), thence northeasterly along Little Cahaba River (TLID:640136024), thence northerly along Little Cahaba River (TLID:66898544), thence easterly along I- 20 (TLID:66910107), thence easterly along I- 20 (TLID:640133752), thence easterly along Unnamed Boundary (TLID:66861881), thence easterly along Unnamed Boundary (TLID:66898942), thence easterly along Unnamed Boundary (TLID:66898943), thence easterly along Unnamed Boundary (TLID:644815047), thence easterly along Unnamed Boundary (TLID:66864104) to the aforementioned point of beginning.

Excepting the following: Beginning at the most northerly point of this excepted area, thence southerly along Unnamed Boundary (TLID:644815105), thence northerly along Unnamed Boundary (TLID:66887735) to the aforementioned point of beginning.

Excepting the following: Beginning at the most northerly point of this excepted area, thence westerly along Unnamed Boundary (TLID:66895993), thence easterly along Unnamed Boundary (TLID:66869413), thence westerly along Unnamed Boundary (TLID:66895992) to the aforementioned point of beginning.

Excepting the following: Beginning at the most northerly point of this excepted area to the aforementioned point of beginning.

District 5

Beginning at the most northerly point of an area of land in District 5, thence easterly along Unnamed Boundary (TLID:653020681), thence easterly along Unnamed Boundary (TLID:653020705), thence easterly along Unnamed Boundary (TLID:653020708), thence easterly along Unnamed Boundary (TLID:653020711), thence southerly along Unnamed Boundary (TLID:653020709), thence southerly along Unnamed Boundary (TLID:66863278), thence southerly along Unnamed Boundary (TLID:66889815), thence southerly along Unnamed Boundary (TLID:66889814), thence southerly along Unnamed Boundary (TLID:644828416), thence southerly along Unnamed Boundary (TLID:66861255), thence southerly along Unnamed Boundary (TLID:66861637), thence southerly along Unnamed Boundary (TLID:644837312), thence easterly along Unnamed Boundary (TLID:66863995), thence easterly along Unnamed Boundary (TLID:66875177), thence easterly along Unnamed Boundary (TLID:66869168), thence northeasterly along Unnamed Boundary (TLID:66869169), thence northwesterly along Unnamed Boundary (TLID:66869047), thence easterly along Unnamed Boundary (TLID:66875168), thence easterly along Unnamed Boundary (TLID:66888119), thence southerly along Unnamed Boundary (TLID:636043605), thence southerly along Unnamed Boundary (TLID:636043609), thence easterly along Unnamed Boundary (TLID:636043640), thence southerly along Ae Moore Drive (TLID:636043638), thence southerly along Ae Moore Drive (TLID:66875174), thence easterly along Unnamed Boundary (TLID:617898099), thence easterly along Unnamed Boundary (TLID:617898110), thence southwesterly along Unnamed Boundary

(TLID:647755332), thence easterly along Unnamed Boundary (TLID:644848458), thence westerly along I- 20 (TLID:640133752), thence westerly along I- 20 (TLID:66910107), thence southerly along Little Cahaba River (TLID:66898544), thence southwesterly along Little Cahaba River (TLID:640136024), thence southwesterly along Little Cahaba River (TLID:640135664), thence southwesterly along Little Cahaba River (TLID:630206090), thence westerly along Little Cahaba River (TLID:611507097), thence westerly along Little Cahaba River (TLID:642653163), thence southwesterly along Little Cahaba River (TLID:66861728), thence southwesterly along Little Cahaba River (TLID:66861731), thence southwesterly along Little Cahaba River (TLID:81768615), thence southwesterly along Little Cahaba River (TLID:81729850), thence westerly along Little Cahaba River (TLID:81729865), thence westerly along Little Cahaba River (TLID:640183419), thence southwesterly along Little Cahaba River (TLID:642636095), thence southwesterly along Little Cahaba Creek (TLID:612638334), thence southwesterly along Little Cahaba Creek (TLID:612638335), thence northerly along Lane Drive NE (TLID:81590489), thence westerly along Allen (TLID:81727409), thence westerly along Allen (TLID:81727410), thence southwesterly along Allen (TLID:81590487), thence southerly along Allen (TLID:81727407), thence southwesterly along Little Cahaba River (TLID:81751208), thence northwesterly along Franklin Ave NE (TLID:81590478), thence northwesterly along Franklin Ave NE (TLID:81590470), thence westerly along Franklin Ave NE (TLID:81727404), thence northwesterly along Franklin Ave NE (TLID:81727403), thence westerly along Franklin Ave NE (TLID:81590430), thence northerly along Moore St (TLID:81590424), thence westerly along Ware Ave (TLID:81590423), thence westerly along Ware Ave (TLID:81729800), thence westerly along Ware Ave (TLID:81729799), thence northerly along Capitol St NW (TLID:81590408), thence northerly along Capitol St NW (TLID:81590406), thence westerly along Charles Barkley Ave (TLID:81590239), thence westerly along Utah Ave NW (TLID:81753164), thence westerly along Utah Ave NW (TLID:647576764), thence westerly along Charles Barkley Ave (TLID:81590235), thence westerly along Charles Barkley Ave (TLID:81729776), thence westerly along Charles Barkley Ave (TLID:81729775), thence northerly along Moton St NW (TLID:81729772), thence northerly along Moton St NW (TLID:81729771), thence northerly along Moton St NW (TLID:81729742), thence northerly along Moton St NW (TLID:81729741), thence northerly along Moton St NW (TLID:81729740), thence northerly along Moton St NW (TLID:81729739), thence northerly along Moton St NW (TLID:81729738), thence northerly along Moton St NW (TLID:81729737), thence northerly along Moton St NW (TLID:81729736), thence northerly along Moton St NW (TLID:81729735), thence easterly along Tennessee Ave NW (TLID:81707604), thence easterly along Tennessee Ave NW (TLID:81590179), thence easterly along Douglas Ave NE (TLID:81729802), thence easterly along Douglas Ave NE (TLID:81729801), thence easterly along Douglas Ave NE (TLID:81646111), thence easterly along Douglas Ave NE (TLID:81590396), thence northerly along Self St NE (TLID:81590393), thence easterly along Baker Ave NE (TLID:81590440), thence easterly along Baker Ave NE (TLID:81729839), thence easterly along Baker Ave NE (TLID:81729840), thence northerly along Lane Drive NE (TLID:635538968), thence northerly along Lane Drive NE (TLID:635539041), thence northerly along Lane Drive NE (TLID:635538972), thence northeasterly along Lane Drive NE (TLID:66910443), thence westerly along Unnamed Boundary

(TLID:624194580), thence westerly along Unnamed Boundary (TLID:644728060), thence westerly along I- 20 (TLID:66861700), thence northerly along Unnamed Boundary (TLID:66889792), thence westerly along I- 20 (TLID:640553367), thence southwesterly along I- 20 (TLID:81752947), thence southwesterly along I- 20 (TLID:81752948), thence southwesterly along I- 20 (TLID:641277432), thence southwesterly along I- 20 (TLID:641277433), thence westerly along I- 20 (TLID:647637951), thence westerly along I- 20 (TLID:641418560), thence westerly along I- 20 (TLID:641281053), thence westerly along I- 20 (TLID:641281050), thence westerly along I- 20 (TLID:641418368), thence westerly along I- 20 (TLID:653026837), thence northerly along Unnamed Boundary (TLID:653026839), thence northerly along Unnamed Boundary (TLID:653026835), thence northerly along Unnamed Boundary (TLID:623882682), thence northerly along Unnamed Boundary (TLID:653026757), thence northerly along Unnamed Boundary (TLID:653026756), thence northerly along Unnamed Boundary (TLID:644855451), thence northerly along Unnamed Boundary (TLID:623882911), thence northerly along Unnamed Boundary (TLID:623882914), thence northerly along Unnamed Boundary (TLID:623882917), thence northerly along Unnamed Boundary (TLID:623882918), thence northerly along Unnamed Boundary (TLID:653022663), thence northerly along Unnamed Boundary (TLID:653022721), thence easterly along Unnamed Boundary (TLID:653022722), thence easterly along Unnamed Boundary (TLID:623884963), thence easterly along Unnamed Boundary (TLID:653022365), thence northerly along Unnamed Boundary (TLID:653022367), thence northerly along Unnamed Boundary (TLID:653022364), thence northerly along Unnamed Boundary (TLID:653022361), thence easterly along Unnamed Boundary (TLID:653022356), thence easterly along Unnamed Boundary (TLID:623885350), thence easterly along Unnamed Boundary (TLID:653021867), thence northerly along Unnamed Boundary (TLID:653021869), thence westerly along Unnamed Boundary (TLID:653021866), thence westerly along Unnamed Boundary (TLID:653021862), thence westerly along Unnamed Boundary (TLID:653021815), thence westerly along Unnamed Boundary (TLID:653021814), thence westerly along Unnamed Boundary (TLID:81752885), thence westerly along Unnamed Boundary (TLID:81752886), thence southwesterly along Floyd Bradford Road (TLID:653022547), thence northerly along Unnamed Boundary (TLID:653022549), thence northerly along Unnamed Boundary (TLID:653022545), thence northerly along Unnamed Boundary (TLID:623885817), thence easterly along Prado Drive (TLID:623885815), thence northeasterly along Unnamed Boundary (TLID:653337975), thence northerly along Unnamed Boundary (TLID:623885686), thence easterly along Unnamed Line (TLID:647616276), thence easterly along Unnamed Line (TLID:653023020), thence southerly along Unnamed Boundary (TLID:653023024), thence southerly along Unnamed Boundary (TLID:653023027), thence southerly along Unnamed Boundary (TLID:653023030), thence easterly along Unnamed Boundary (TLID:653023033), thence easterly along Unnamed Boundary (TLID:653023034), thence easterly along Unnamed Boundary (TLID:653021901), thence easterly along Unnamed Boundary (TLID:653338205), thence easterly along Unnamed Boundary (TLID:81729675), thence easterly along Unnamed Boundary (TLID:653336750), thence easterly along Unnamed Boundary (TLID:653021881), thence easterly along Unnamed Boundary (TLID:653021150), thence northerly along Unnamed Boundary (TLID:653021154), thence northerly along

Unnamed Boundary (TLID:653021153), thence northerly along Unnamed Boundary (TLID:623890904), thence easterly along Unnamed Boundary (TLID:653021102), thence easterly along Unnamed Boundary (TLID:653021104), thence easterly along Unnamed Boundary (TLID:653052747), thence easterly along Unnamed Boundary (TLID:653052748), thence easterly along Unnamed Boundary (TLID:81641037), thence easterly along Unnamed Boundary (TLID:653336764), thence easterly along Unnamed Boundary (TLID:81731528), thence easterly along Unnamed Boundary (TLID:81731535), thence northerly along Unnamed Boundary (TLID:653020672), thence northerly along Unnamed Boundary (TLID:653020597), thence northerly along Unnamed Boundary (TLID:652555703), thence easterly along Dollar Road (TLID:653020677) to the aforementioned point of beginning.

Excepting the following: Beginning at the most northerly point of this excepted area, thence southwesterly along Floyd Bradford Road (TLID:647632979), thence southwesterly along Floyd Bradford Road (TLID:623886058), thence easterly along Gran Drive (TLID:81752882), thence easterly along Gran Drive (TLID:653022841), thence northerly along Unnamed Boundary (TLID:653022843), thence northwesterly along Unnamed Boundary (TLID:653022839) to the aforementioned point of beginning.

Excepting the following: Beginning at the most northerly point of this excepted area, thence southwesterly along Unnamed Boundary (TLID:81621727), thence northeasterly along Floyd Bradford Road (TLID:81621726) to the aforementioned point of beginning.

Beginning at the most northerly point of an area of land in District 5, thence southerly along Markeeta Spur Road (TLID:66864036), thence easterly along Unnamed Boundary (TLID:66889409), thence southerly along Unnamed Boundary (TLID:66882549), thence southerly along Unnamed Boundary (TLID:66889414), thence southerly along Unnamed Boundary (TLID:66899676), thence westerly along Unnamed Boundary (TLID:66899677), thence southerly along A E Moore Road (TLID:66868054), thence southerly along A E Moore Road (TLID:66887326), thence southerly along A E Moore Road (TLID:66889234), thence southerly along Ae Moore Drive (TLID:636043634), thence westerly along Unnamed Boundary (TLID:636043636), thence westerly along Unnamed Boundary (TLID:644861207), thence westerly along Unnamed Boundary (TLID:636043630), thence northerly along Unnamed Boundary (TLID:644849178), thence northwesterly along Unnamed Boundary (TLID:66864206), thence westerly along Unnamed Boundary (TLID:644812603), thence northerly along Unnamed Boundary (TLID:66895220), thence westerly along Unnamed Boundary (TLID:66895221), thence westerly along Unnamed Boundary (TLID:644855412), thence northerly along Unnamed Boundary (TLID:66887756), thence northerly along Unnamed Boundary (TLID:644812546), thence northeasterly along Unnamed Boundary (TLID:644867663), thence easterly along Unnamed Boundary (TLID:66869098) to the aforementioned point of beginning.

Excepting the following: Beginning at the most northerly point of this excepted area, thence northeasterly along Unnamed Boundary (TLID:66896028) to the aforementioned point of beginning.

Excepting the following: Beginning at the most northerly point of this excepted area, thence easterly along Unnamed Boundary (TLID:66868299), thence westerly along Unnamed Boundary (TLID:66864196) to the aforementioned point of beginning.

Excepting the following: Beginning at the most northerly point of this excepted area to the aforementioned point of beginning.

Excepting the following: Beginning at the most northerly point of this excepted area to the aforementioned point of beginning.

Excepting the following: Beginning at the most northerly point of this excepted area, thence westerly along Unnamed Boundary (TLID:66896024) to the aforementioned point of beginning.

Excepting the following: Beginning at the most northerly point of this excepted area to the aforementioned point of beginning.

Beginning at the most northerly point of an area of land in District 5, thence southerly along Unnamed Boundary (TLID:653026535), thence southerly along Unnamed Boundary (TLID:653026538), thence southerly along Unnamed Boundary (TLID:653026541), thence southerly along Unnamed Boundary (TLID:653336704), thence southerly along Unnamed Boundary (TLID:653026560), thence southerly along Unnamed Boundary (TLID:653026563), thence southerly along Unnamed Boundary (TLID:653026566), thence southerly along Unnamed Boundary (TLID:653026569), thence southerly along Unnamed Boundary (TLID:653026567), thence southerly along Unnamed Boundary (TLID:623882809), thence southerly along Unnamed Boundary (TLID:653026744), thence southerly along Unnamed Boundary (TLID:653026747), thence westerly along US Hwy 78 (TLID:653026745), thence westerly along Bankhead Hwy (TLID:653026733), thence southerly along Unnamed Boundary (TLID:653026734), thence southerly along Unnamed Boundary (TLID:653026731), thence southerly along Unnamed Boundary (TLID:653026728), thence westerly along Unnamed Boundary (TLID:653026725), thence northwesterly along I- 20 (TLID:81751094), thence northwesterly along I- 20 (TLID:81751095), thence northwesterly along I- 20 (TLID:653009549), thence northeasterly along Unnamed Boundary (TLID:653009551), thence westerly along Bankhead Hwy (TLID:653009547), thence southwesterly along River View Drive (TLID:81751063), thence southwesterly along River View Drive (TLID:81751062), thence southwesterly along Garner Drive (TLID:81706260), thence southwesterly along Unnamed Boundary (TLID:81596484), thence southwesterly along Unnamed Boundary (TLID:81727198), thence northwesterly along I- 20 (TLID:81751084), thence northwesterly along I- 20 (TLID:81751085), thence northwesterly along I- 20 (TLID:653009489), thence northerly along Unnamed Boundary (TLID:653009612), thence northerly along Unnamed Boundary (TLID:653009615), thence easterly along Unnamed Boundary (TLID:653009614), thence easterly along Unnamed Boundary (TLID:81698857), thence northeasterly along Unnamed Boundary (TLID:653009566), thence northeasterly along Unnamed Boundary (TLID:653009570), thence northeasterly along Unnamed Boundary (TLID:653009571), thence northerly along Floyd Bradford Road (TLID:81596476), thence northerly along Floyd Bradford Road (TLID:81596474), thence northeasterly along Floyd Bradford Road (TLID:653054317), thence westerly along Unnamed Boundary (TLID:653054318), thence westerly along Unnamed Boundary (TLID:653009655), thence westerly along Unnamed Boundary (TLID:653009656), thence westerly along Unnamed Boundary (TLID:653009652), thence northerly along Unnamed Boundary (TLID:651083982), thence easterly along Unnamed Boundary (TLID:644678894), thence northerly along Unnamed Boundary (TLID:623882989), thence easterly along Unnamed Boundary

(TLID:623882988), thence northerly along Floyd Bradford Road (TLID:81589677), thence northerly along Floyd Bradford Road (TLID:81704522), thence northeasterly along Morgan Road (TLID:81665814), thence easterly along Morgan Road (TLID:81688377), thence northeasterly along Morgan Road (TLID:81688378), thence northerly along Morgan Road (TLID:653009745), thence northeasterly along Morgan Road (TLID:653009746), thence easterly along Unnamed Boundary (TLID:653336133), thence easterly along Unnamed Boundary (TLID:651083902), thence easterly along Unnamed Boundary (TLID:653026532) to the aforementioned point of beginning. Excepting the following: Beginning at the most northerly point of this excepted area, thence southwesterly along Unnamed Boundary (TLID:653009675), thence northeasterly along Floyd Bradford Road (TLID:653009674) to the aforementioned point of beginning.

- C. In the event that any Ordinance or part thereof is in conflict with this Ordinance, then said Ordinance or part thereof is hereby deemed repealed.
- D. This Ordinance shall become effective on the date following the proper recording and posting according to law, and shall continue in force and effect until repealed by action of the Council.
- E. The sections, paragraphs, sentences, clauses, and phrases of this Ordinance are severable, and if any phrase, clause, sentence, paragraph, or section of this Ordinance shall be declared unconstitutional by a court of competent jurisdiction, then such ruling shall not affect any other paragraphs and sections, since the same would have been enacted by the City Council of the City of Leeds without the incorporation of any such unconstitutional phrase, clause, sentence, paragraph, or section.

APPROVED AND ADOPTED BY THE CITY COUNCIL OF THE CITY OF LEEDS, ALABAMA on this 19th day of May, 2025.

CITY OF LEEDS, ALABAMA

David Miller
DAVID MILLER, MAYOR


05-19-2025
DATE

ATTEST:

Toushi Arbitelle
TOUSHI ARBITELLE, CITY CLERK

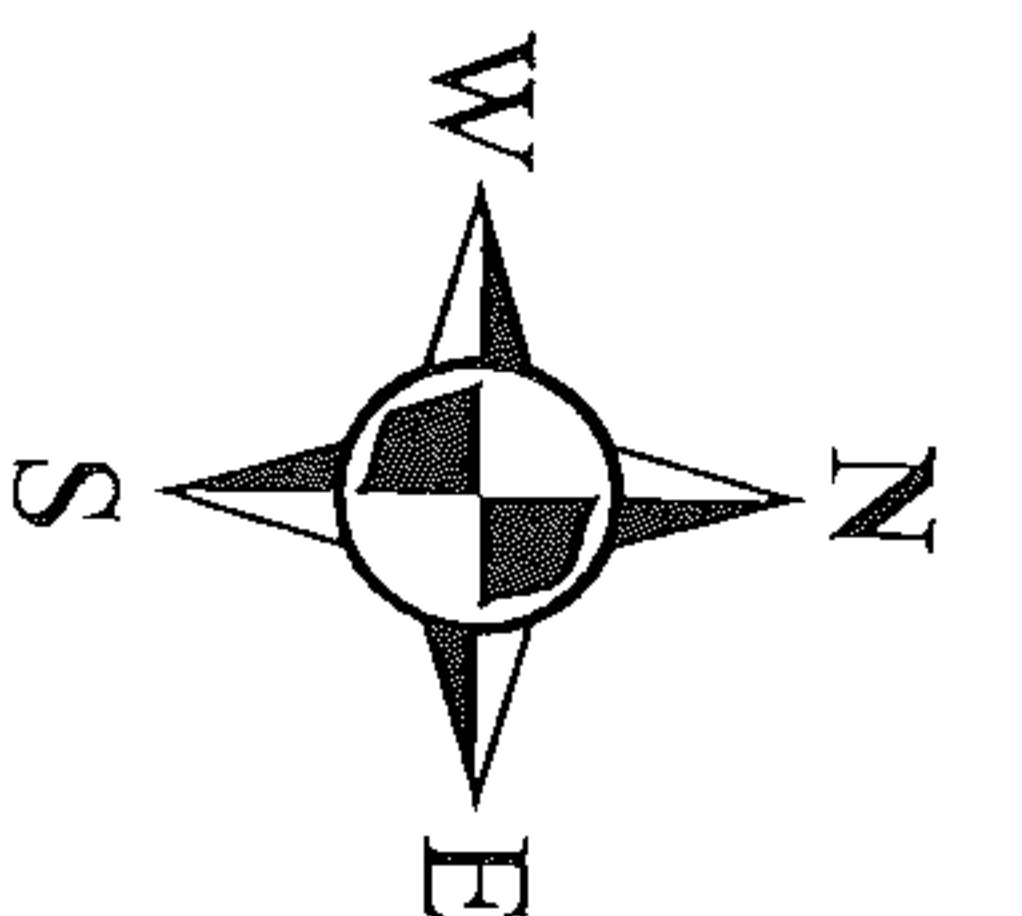
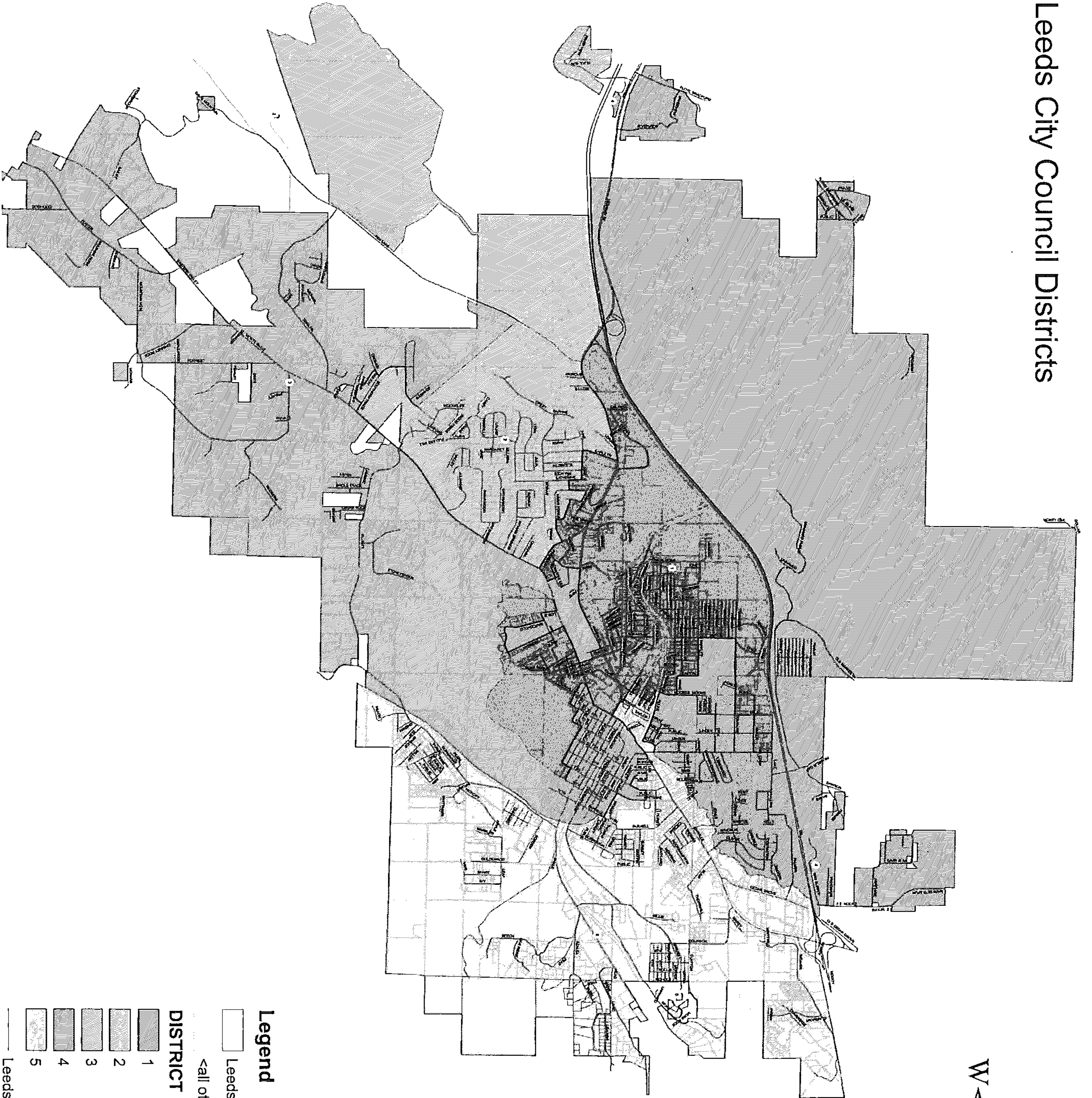
AYES:	<u>5</u>
NAYS:	<u> </u>
ABSENT FROM VOTING:	<u>1</u>
ABSTAIN:	<u> </u>

I, Toushi Arbitelle, City Clerk of the City of Leeds, hereby certify that the above Ordinance was duly adopted by the City Council of the City of Leeds at a regular meeting held on the 19th day of May, 2025.



Toushi Arbitelle, City Clerk

Draft 2025 Leeds City Council Districts



Allie S. Bayl

Filed and Recorded
 Official Public Records
 Judge of Probate, Shelby County Alabama, County
 Clerk
 Shelby County, AL
 05/21/2025 08:04:02 AM
 \$85.00 PAYGE
 20250521000153440



Legend

Leeds_Parcels_Jan_20_2016
 <all other values>

DISTRICT

- 1
- 2
- 3
- 4
- 5

Leeds_Centerline