



20250407000102530 1/4 \$32.00  
Shelby Cnty Judge of Probate, AL  
04/07/2025 10:25:43 AM FILED/CERT

This instrument was prepared by:  
Clayton T. Sweeney, Attorney  
2700 Highway 280 East, Suite 160  
Birmingham, AL 35223

Send Tax Notice To:  
Josiah Eby  
2374 Old Gould Run  
Hoover, AL 35244

STATE OF ALABAMA )

**STATUTORY WARRANTY DEED**

COUNTY OF SHELBY )

**KNOW ALL MEN BY THESE PRESENTS:** That, for and in consideration of **Six Hundred Thirty Three Thousand and NO/100 Dollars (\$633,000.00)**, and other good and valuable consideration, this day in hand paid to the undersigned **Embridge Fine Homes, LLC, an Alabama limited liability company** (hereinafter referred to as GRANTOR), in hand paid by the GRANTEE herein, the receipt whereof is hereby acknowledged, the GRANTOR does hereby give, grant, bargain, sell and convey unto the GRANTEE, **Josiah Eby**, his heirs and assigns (hereinafter referred to as GRANTEE), the following described Real Estate, lying and being in the County of **Shelby**, State of Alabama, to-wit:

**Lot 919, according to Amended Plat Lake Wilborn Phase 7, as recorded in Map Book 58, Pages 18 A, B, and C in the Probate Office of Shelby County, Alabama.**

This instrument is executed as required by the Articles of organization and operational agreement of said limited liability company and same have not been modified or amended.

All of the consideration was paid from the proceeds of a mortgage loan closed simultaneously herewith.

**SUBJECT TO:**

- (1) Ad Valorem taxes for 2025 and subsequent years not yet due and payable October 1, 2025.
- (2) Existing covenants and restrictions, easements, building lines and limitations of record.
- (3) Reservation and Grant of Easements and Restrictive Covenants as recorded in that deed from United States Steel Corporation to P R Wilborn LLC as recorded in Instrument #2016-5874 as amended by Instrument #2016-5874.
- (4) Lake Wilborn Residential Declaration of Covenants, Conditions and Restrictions as recorded in Instrument #2017-33399 as amended from time to time to add additional property (this sector added by the Nineteenth Amendment recorded in Instrument 20230510000138710)




20250407000102530 2/4 \$32.00  
Shelby Cnty Judge of Probate, AL  
04/07/2025 10:25:43 AM FILED/CERT


- (5) Building set back line(s), easement(s) and restrictions, if any, as shown by record plat.
- (6) Railroad right of way as set forth in DT page 655 and Deed Book 11, page 344.
- (7) Railroad right of way as set forth in Deed Book 311, pages 295, 297, 301 and 303.
- (8) Easement to US Sprint Communications Company as recorded in Real Book 323, Page 338.
- (9) Right of way to Alabama Power Company as recorded in Deed 239, page 539.
- (10) Declaration of Restrictive Covenants as recorded in Instrument #2023-8766.
- (11) Walkway easement as described in Instrument #2016-5874.
- (12) Transmission line permit granted to Alabama Power Company as recorded in Deed Book 138, Page 91.
- (13) Grant of Easement in land for Underground Subdivision in for of Alabama Power Company as recorded in Instrument #2018-23048.
- (14) Title to all minerals within and underlying the premises, together with all mining rights and other rights, privileges and immunities relating thereto, including rights set out in Deed Book 4, Page 60; Deed Book 17, Page 1; Deed Book 205, Page 698; Deed Book Real 112, Page 876 as corrected by Real 328, Page 1; Book 180, Page 715; Real Book 112, Page 876; Real Book 247, Page 599; Real Book 247, Page 636; Real Book 328, Page 1; Real Book 370, Page 923; Instrument #2000-31941 and Instrument #2002-22980;
- (15) Boundary line agreement as recorded in Deed Book 183, Page 39;
- (16) Conditions, restrictions, easements and reservations as contained in that deed from U.S. Steel to P.R. Wilborn, LLC as recorded in Instrument #2016-5874.
- (17) Mineral and mining rights and all rights incident thereto including release of damages as contained in that deed from U.S. Steel to P.R. Wilborn, LLC as recorded in Instrument #2016-5874.
- (18) Easement to Sprint Communications Company as recorded in Instrument #2012-5328.
- (19) Rights in favor of Alabama Power Company through condemnation proceedings filed in Case No. 27-254 and Case No. 28-57.

TO HAVE AND TO HOLD, the tract or parcel of land above described together with all and singular the rights, privileges, tenements, appurtenances, and improvements unto the said GRANTEE, forever.

IN WITNESS WHEREOF, said GRANTOR has through the duly authorized representative hereunto set its hand and seal this the 2nd day of April, 2025.



**Embridge Fine Homes, LLC**  
an Alabama limited liability company


By:   
Clayton T. Sweeney  
Its: Closing Manager

STATE OF ALABAMA )  
COUNTY OF JEFFERSON )

I, the undersigned, a Notary Public, in and for said County and State, hereby certify that Clayton T. Sweeney, whose name as Closing Manager of Embridge Fine Homes, LLC, an Alabama limited liability company is signed to the foregoing Instrument and who is known to me, acknowledged before me on this day that, being informed of the contents of the Instrument, he as such Closing Manager and with full authority, signed the same voluntarily for and as the act of said limited liability company.

IN WITNESS WHEREOF, I have hereunto set my hand and seal this the 2nd day of April, 2025.

  
NOTARY PUBLIC  
My Commission Expires: 10/30/2028



**Real Estate Sales Validation Form**

*This Document must be filed in accordance with Code of Alabama 1975, Section 40-22-1*

Grantor's Name Embridge Fine Homes, LLC  
Mailing Address 5406 Hwy. 280, Ste. C101  
Birmingham, AL 35242

Grantee's Name Josiah Eby  
Mailing Address 2374 Old Gould Run  
Hoover, AL 35244

Property Address 23274 Old Gould Run  
Hoover, AL 35244

Date of Sale April 2, 2025

Total Purchase Price \$ 633,000.00

or \_\_\_\_\_

Actual Value \$ \_\_\_\_\_

or \_\_\_\_\_

Assessor's Market Value \$ \_\_\_\_\_



20250407000102530 4/4 \$32.00  
Shelby Cnty Judge of Probate, AL  
04/07/2025 10:25:43 AM FILED/CERT

The purchase price or actual value claimed on this form can be verified in the following documentary evidence:  
(check one) (Recordation of documentary evidence is not required)

- Bill of Sale
- Sales Contract
- Closing Statement
- Appraisal
- Other
- Deed

If the conveyance document presented for recordation contains all of the required information referenced above, the filing of this form is not required.

**Instructions**

Grantor's name and mailing address - provide the name of the person or persons conveying interest to property and their current mailing address.

Grantee's name and mailing address - provide the name of the person or persons to whom interest to property is being conveyed.

Property address - the physical address of the property being conveyed, if available. Date of Sale - the date on which interest to the property was conveyed.

Total purchase price - the total amount paid for the purchase of the property, both real and personal, being conveyed by the instrument offered for record.

Actual value - if the property is not being sold, the true value of the property, both real and personal, being conveyed by the instrument offered for record. This may be evidenced by an appraisal conducted by a licensed appraiser or the assessor's current market value.


If no proof is provided and the value must be determined, the current estimate of fair market value, excluding current use valuation, of the property as determined by the local official charged with the responsibility of valuing property for property tax purposes will be used and the taxpayer will be penalized pursuant to Code of Alabama 1975 § 40-22-1 (h).

I attest, to the best of my knowledge and belief that the information contained in this document is true and accurate. I further understand that any false statements claimed on this form may result in the imposition of the penalty indicated in Code of Alabama 1975 § 40-22-1 (h).

Date \_\_\_\_\_

Embridge Fine Homes, LLC  
Print by: Clayton T. Sweeney, Closing Manager

\_\_\_\_\_  
Unattested (verified by)

Sign   
(Grantor/Grantee/Owner/Agent) circle one