



20241112000351920 1/6 \$157.50  
Shelby Cnty Judge of Probate, AL  
11/12/2024 04:15:09 PM FILED/CERT

This instrument was prepared by:  
Justin Smitherman, Esq.  
173 Tucker RD STE 201  
Helena, AL 35080

Send Tax Notice to:  
Jackie N. Spinks  
134 Wilderwood Road  
Montevallo, AL 35115

STATE OF ALABAMA  
SHELBY COUNTY



QUITCLAIM DEED

KNOW ALL MEN BY THESE PRESENTS, That for One (\$1.00) Dollar and other good consideration, the Grantor, **Jason E. Spinks, a married man, S&M Development, LLC**, an Alabama Limited Liability Company, and **S & C Development, LLC**, an Alabama Limited Liability Company, (hereinafter called Grantor), hereby RELEASES, QUITCLAIMS, GRANTS, SELLS, AND CONVEYS to **Jackie N. Spinks**, (hereinafter called Grantee whether one or more), all of the Grantor's rights, title, interests, and claims in or to the following described real estate, situated in Shelby County, Alabama, to-wit:

**SEE ATTACHED EXHIBIT "A".**

TO HAVE AND TO HOLD the above described property to said GRANTEE forever.

**The herein described property is not the homestead of Grantor or of Grantor's spouse.**


THIS DEED WAS PREPARED FROM DATA FURNISHED BY THE GRANTOR, NO TITLE EXAMINATION WAS REQUESTED OR UNDERTAKEN, THE PREPARER OF THIS INSTRUMENT HAS NOT REVIEWED THE STATUS OF TITLE ON THIS PROPERTY, HAS NOT BEEN EMPLOYED TO DO SO, AND ACTS ONLY AS THE DRAFTER OF THIS INSTRUMENT.

**SIGNATURES APPEAR ON THE FOLLOWING PAGES.**

Shelby County, AL 11/12/2024  
State of Alabama  
Deed Tax: \$119.50

IN WITNESS WHEREOF I sign my hand, this the 11<sup>th</sup> day of

November, 2024.



Jason E. Spinks

STATE OF Alabama  
COUNTY OF Shelby

SS:




2024112000351920 2/6 \$157.50  
Shelby Cnty Judge of Probate, AL  
11/12/2024 04:15:09 PM FILED/CERT

I, the undersigned, a Notary Public, in and for said County and State, hereby certify that **Jason E. Spinks**, whose name is signed to the foregoing conveyance and who is known to me, acknowledged before me on this day that, being informed of the contents of the Instrument, he/she signed his/her name voluntarily on the day the same bears date.

IN WITNESS WHEREOF, I have hereunto set my hand and seal this the 11<sup>th</sup> day of

November, 2024.

Regina Marie Payne  
Notary Public  
My Commission Expires: 4-4-26



IN WITNESS WHEREOF I sign my hand, this the 11<sup>th</sup> day of

November, 2024.

**S&M Development, LLC**, an Alabama Limited Liability Company



By: Jason Spinks  
Its: Member

STATE OF Alabama  
Shelby COUNTY


SS:

I, the undersigned, a Notary Public, in and for said County and State, hereby certify that Jason Spinks, whose name as Member of **S&M Development, LLC**, an Alabama Limited Liability Company, is signed to the foregoing instrument, and who is known to me, acknowledged before me on this day, that, being informed of the contents of the instrument, he/she, as such Member and with full authority, executed the same voluntarily for and as the act of said company.

IN WITNESS WHEREOF, I have hereunto set my hand and seal this the 11<sup>th</sup> day of

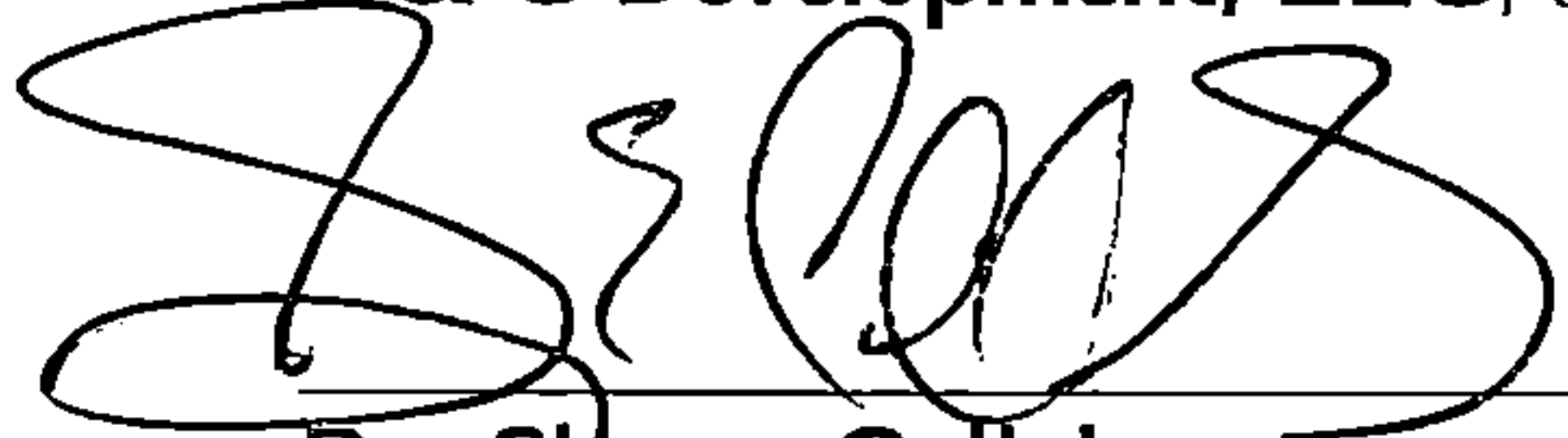
November, 2024.

Regina Marie Payne  
Notary Public  
My Commission Expires: 4-4-26




IN WITNESS WHEREOF I sign my hand, this the 17<sup>th</sup> day of November, 2024.

**S & C Development, LLC**, an Alabama Limited Liability Company



By: **Shawn Callahan**  
Its: Member

  
20241112000351920 3/6 \$157.50  
Shelby Cnty Judge of Probate, AL  
11/12/2024 04:15:09 PM FILED/CERT

STATE OF AL  
Shelby COUNTY


}

SS:

I, the undersigned, a Notary Public, in and for said County and State, hereby certify that **Shawn Callahan**, whose name as Member of **S & C Development, LLC**, an Alabama Limited Liability Company, is signed to the foregoing instrument, and who is known to me, acknowledged before me on this day, that, being informed of the contents of the instrument, he/she, as such Member and with full authority, executed the same voluntarily for and as the act of said company.

IN WITNESS WHEREOF, I have hereunto set my hand and seal this the 17<sup>th</sup> day of November, 2024.

Regina Marie Payne  
Notary Public  
My Commission Expires: 4-4-28







20241112000351920 4/6 \$157.50  
Shelby Cnty Judge of Probate, AL  
11/12/2024 04:15:09 PM FILED/CERT

**EXHIBIT A**  
**Property Description**

The Northwest Quarter of the Southwest Quarter of Section 15, Township 21 South, Range 4 West, situated in Shelby County, Alabama.

The South one-half of the Southwest Quarter of Section 15, Township 21 South, Range 4 West, situated in Shelby County, Alabama.

The Southeast Quarter of the Southeast Quarter of Section 16, Township 21 South, Range 4 West, situated in Shelby County, Alabama.

The southeast Diagonal one-half of the Northeast Quarter of the Southeast Quarter of Section 16, Township 21 South, Range 4 West, situated in Shelby County, Alabama.

PIN: 24-5-15-0-000-003.000  
24-5-16-0-000-001.001

LESS AND EXCEPT the following described parcels:

PARCEL 1

A parcel of land, lying in the Southwest 1/4 of Section 15, and the Southeast 1/4 of the Southeast 1/4 of Section 16, all in Township 21 South, Range 4 West, Shelby County Alabama, lying South of the Norfolk Southern Railroad and East of the centerline of Jesse Creek, being more particularly described as follows:

BEGIN at a 3" open top pipe, being the Northeast Corner of the Southwest 1/4 of the Southwest 1/4 of said Section 15; thence North 89 degrees 54 minutes 19 seconds East for a distance of 1324.38 feet to a 3" pipe found at the Northeast corner of the Southeast 1/4 of the Southwest 1/4 of said Section 15; thence South 00 degrees 31 minutes 54 seconds East for a distance of 1321.00 feet to a 3" capped pipe at the Southeast corner of the Southwest 1/4 of said Section 15; thence North 89 degrees 57 minutes 39 seconds West for a distance of 2644.50 feet to a 3" open top pipe found at the Southwest corner of said Section 15; thence North 00 degrees 41 minutes 47 seconds West for a distance of 140.79 feet to a point in the center of Jesse Creek; thence along the meanderings of the centerline of said creek the following twelve (12) courses: North 40 degrees 09 minutes 11 seconds East for a distance of 346.39 feet to a point on a curve to the left, having a radius of 285.00 feet, a chord bearing of North 17 degrees 57 minutes 45 seconds East and a chord length of 215.28 feet; thence along the arc of said curve for a distance of 220.76 feet to a point; thence North 04 degrees 13 minutes 42 seconds West for a distance of 42.95 feet to a point on a curve to the left, having a radius of 64.00 feet, a chord bearing of North 55 degrees 50 minutes 35 seconds West and a chord length of 100.33 feet; thence along the arc of said curve for a distance of 115.31 feet to a point; thence South 72 degrees 32 minutes 33 seconds West for a distance of 238.43 feet to a point on a curve to the right, having a radius of 94.00 feet, a chord bearing of North 24 degrees 26 minutes 15 seconds West and a chord length of 186.61 feet; thence along the arc of said curve for a distance of 272.41 feet to a point; thence North 58 degrees 34 minutes 56 seconds East for a distance of 254.71 feet to a point on a curve to the left, having a radius of 460.00 feet, a chord bearing of North 49 degrees 22 minutes 32 seconds East and a chord length of 147.20 feet; thence along the arc of said curve for a distance of 147.83 feet to a point; thence North 40 degrees 10 minutes 08 seconds East for a distance of 385.55 feet to a point; thence North 35 degrees 30 minutes 25 seconds East for a distance of 358.35 feet to a point on a curve to the left, having a radius of 268.51 feet, a chord bearing of North 16 degrees 03 minutes 32 seconds East and a chord length of 178.80 feet; thence along the arc of said curve for a distance of 182.28 feet to a point; thence North 03 degrees 23 minutes 20 seconds West, passing the intersection of the centerline of said Jesse Creek with the centerline of Piney Woods Creek, for a distance of 439.61 feet to a point on the South right of way margin of said Norfolk Southern Railroad (100' wide right of way), said point being on a curve to the left, having a radius of 947.50 feet, a chord bearing of South 66 degrees 48 minutes 16 seconds East and a chord length of 255.71 feet; thence along the arc of said curve, and along said right of way, for a distance of 256.50 feet to a point; thence South 74 degrees 33 minutes 35 seconds East, continuing along said right of way, for a

distance of 370.78 feet to a point; thence leaving said right of way, South 00 degrees 42 minutes 21 seconds East for a distance of 717.14 feet to the POINT OF BEGINNING. Containing 87.08 acres, more or less.

PARCEL 2

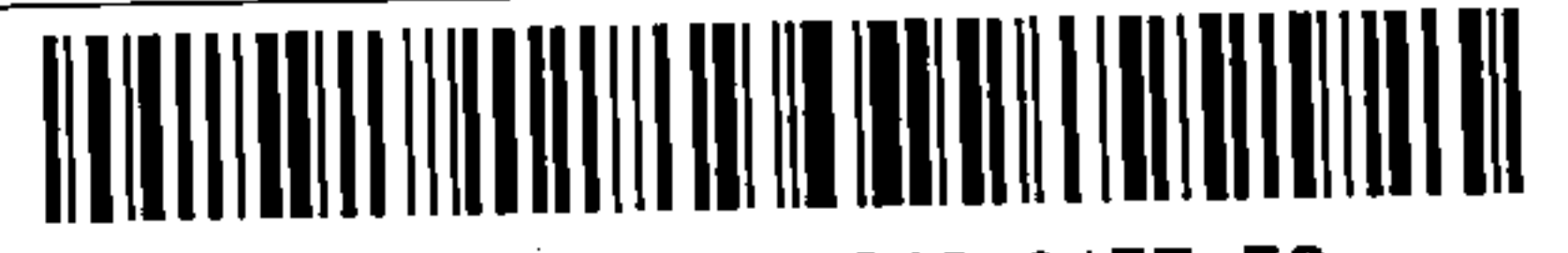
A parcel of land, lying in the Northwest 1/4 of the Southwest 1/4 of Section 15, Township 21 South, Range 4 West, Shelby County Alabama, lying North of the Norfolk Southern Railroad, being more particularly described as follows:

COMMENCE at a 3" open top pipe, being the Northeast Corner of the Southwest 1/4 of the Southwest 1/4 of said Section 15; thence North 00 degrees 42 minutes 21 seconds West for a distance of 821.25 feet to a point on the North right of way margin of Norfolk Southern Railroad (100' wide right of way) and the POINT OF BEGINNING of the parcel herein described; thence along said right of way, the following five (5) courses: North 74 degrees 33 minutes 35 seconds West for a distance of 341.83 feet to a point on a curve to the right, having a radius of 847.50 feet, a chord bearing of North 64 degrees 01 minutes 09 seconds West and a chord length of 310.07 feet; thence along the arc of said curve for a distance of 311.83 feet to a point; thence North 53 degrees 28 minutes 42 seconds West for a distance of 191.83 feet to a point on a curve to the left, having a radius of 772.50 feet, a chord bearing of North 68 degrees 36 minutes 56 seconds West and a chord length of 403.45 feet; thence along the arc of said curve for a distance of 408.18 feet to a point; thence North 83 degrees 45 minutes 11 seconds West to a pint; thence leaving said right of way, North 89 degrees 44 minutes 58 seconds East for a distance of 1190.36 feet to an old cart rail found at the Northeast corner of the Norwest 1/4 of the Southwest 1/4 of said Section 15; thence South 00 degrees 42 minutes 21 seconds East for a distance of 499.75 feet to the POINT OF BEGINNING. Containing 6.92 acres, more or less.

NOTE:

This Parcel shown and described herein may be subject to setbacks, easements, zoning and restrictions that may be found in the Probate Office of said County.





20241112000351920 6/6 \$157.50  
Shelby Cnty Judge of Probate, AL  
11/12/2024 04:15:09 PM FILED/CERT

Real Estate Sales Validation Form

*This Document must be filed in accordance with Code of Alabama 1975, Section 40-22-1*

Grantor's Name Jason E. Spinks, S&M Development, LLC  
S & C Development, LLC

Grantee's Name Jackie N. Spinks

Mailing Address 100 Carrington Lane  
Calera, AL 35040

Mailing Address 134 Wilderwood Road  
Montevallo, AL 35115

Property Address See Legal Description  
(No Physical Address)

Date of Sale \_\_\_\_\_, 20\_\_\_\_

Total Purchase Price \$ \_\_\_\_\_

Or

Actual Value \$ \_\_\_\_\_

Or

Assessor's Market Value \$ \_\_\_\_\_

The purchase price or actual value claimed on this form can be verified in the following documentary evidence: (check one)  
(Recordation of documentary evidence is not required)

- Bill of Sale
- Sales Contract
- Closing Statement

- Appraisal
- Other: Full Tax Assessor's Value - \$

119,210

If the conveyance document presented for recordation contains all of the required information referenced above, the filing of this form is not required.

**Instructions**

Grantor's name and mailing address - provide the name of the person or persons conveying interest to property and their current mailing address.

Grantee's name and mailing address - provide the name of the person or persons to whom interest to property is being conveyed.

Property address - the physical address of the property being conveyed, if available. Date of Sale - the date on which interest to the property was conveyed.

Total purchase price - the total amount paid for the purchase of the property, both real and personal, being conveyed by the instrument offered for record.

Actual value - if the property is not being sold, the true value of the property, both real and personal, being conveyed by the instrument offered for record. This may be evidenced by an appraisal conducted by a licensed appraiser or the assessor's current market value.

If no proof is provided and the value must be determined, the current estimate of fair market value, excluding current use valuation, of the property as determined by the local official charged with the responsibility of valuing property for property tax purposes will be used and the taxpayer will be penalized pursuant to Code of Alabama 1975 § 40-22-1 (h).

I attest, to the best of my knowledge and belief that the information contained in this document is true and accurate. I further understand that any false statements claimed on this form may result in the imposition of the penalty indicated in Code of Alabama 1975 § 40-22-1 (h).

Date \_\_\_\_\_, 20\_\_\_\_

Print: Jason E. Spinks

Unattested

Sign \_\_\_\_\_

(verified by)

(Grantor/Grantee/ Owner/Agent) circle one