

UCC FINANCING STATEMENT AMENDMENT

FOLLOW INSTRUCTIONS

A. NAME & PHONE OF CONTACT AT SUBMITTER (optional) Marilyn Seals (601) 208-5867	
B. E-MAIL CONTACT AT SUBMITTER (optional)	
C. SEND ACKNOWLEDGMENT TO: (Name and Address) <div>Trustmark National Bank</div> <div>Attn: Loan Operations</div> <div>P.O. Box 1182</div> <div>Jackson, MS 39215-1182</div>	
SEE BELOW FOR SECURED PARTY CONTACT INFORMATION	



20241018000327550 1/6 \$.00
Shelby Cnty Judge of Probate, AL
10/18/2024 10:56:29 AM FILED/CERT

THE ABOVE SPACE IS FOR FILING OFFICE USE ONLY

1a. INITIAL FINANCING STATEMENT FILE NUMBER 20220228000083140	1b. <input type="checkbox"/> This FINANCING STATEMENT AMENDMENT is to be filed [for record] (or recorded) in the REAL ESTATE RECORDS. Filer: <u>attach</u> Amendment Addendum (Form UCC3Ad) <u>and</u> provide Debtor's name in item 13.
2. <input checked="" type="checkbox"/> TERMINATION: Effectiveness of the Financing Statement identified above is terminated with respect to the security interest(s) of Secured Part(y)(ies) authorizing this Termination Statement	
3. <input type="checkbox"/> ASSIGNMENT: Provide name of Assignee in item 7a or 7b, <u>and</u> address of Assignee in item 7c <u>and</u> name of Assignor in item 9 For partial assignment, complete items 7 and 9; check ASSIGN Collateral box in Item 8 and describe the affected collateral in item 8	
4. <input type="checkbox"/> CONTINUATION: Effectiveness of the Financing Statement identified above with respect to the security interest(s) of Secured Party authorizing this Continuation Statement is continued for the additional period provided by applicable law	
5. PARTY INFORMATION CHANGE: Check <u>one</u> of these two boxes: <u>AND</u> Check <u>one</u> of these three boxes to: This Change affects <input type="checkbox"/> Debtor <u>or</u> <input type="checkbox"/> Secured Party of record <input type="checkbox"/> CHANGE name and/or address: Complete item 6a or 6b; <u>and</u> item 7a or 7b <u>and</u> item 7c <input type="checkbox"/> ADD name: Complete item 7a or 7b, <u>and</u> item 7c <input type="checkbox"/> DELETE name: Give record name to be deleted in item 6a or 6b	
6. CURRENT RECORD INFORMATION: Complete for Party Information Change - provide only <u>one</u> name (6a or 6b) 6a. ORGANIZATION'S NAME OR 6b. INDIVIDUAL'S SURNAME FIRST PERSONAL NAME ADDITIONAL NAME(S)/INITIAL(S) SUFFIX	
7. CHANGED OR ADDED INFORMATION: Complete for Assignment or Party Information Change - provide only <u>one</u> name (7a or 7b) (use exact, full name; do not omit, modify, or abbreviate any part of the Debtor's name) 7a. ORGANIZATION'S NAME OR 7b. INDIVIDUAL'S SURNAME INDIVIDUAL'S FIRST PERSONAL NAME INDIVIDUAL'S ADDITIONAL NAME(S)/INITIAL(S) SUFFIX	
7c. MAILING ADDRESS	CITY STATE POSTAL CODE COUNTRY
8. COLLATERAL CHANGE: Check only <u>one</u> box: <input type="checkbox"/> ADD collateral <input type="checkbox"/> DELETE collateral <input type="checkbox"/> RESTATE covered collateral <input type="checkbox"/> ASSIGN* collateral Indicate collateral: *Check ASSIGN COLLATERAL only if the assignee's power to amend the record is limited to certain collateral and describe the collateral in Section 8	

9. NAME OF SECURED PARTY OF RECORD AUTHORIZING THIS AMENDMENT: Provide only <u>one</u> name (9a or 9b) (name of Assignor, if this is an Assignment) If this is an Amendment authorized by a DEBTOR, check here <input type="checkbox"/> and provide name of authorizing Debtor			
9a. ORGANIZATION'S NAME Trustmark National Bank P.O. Box 1182 Jackson, MS 39215-1182			
OR	9b. INDIVIDUAL'S SURNAME	FIRST PERSONAL NAME	ADDITIONAL NAME(S)/INITIAL(S) SUFFIX

10. OPTIONAL FILER REFERENCE DATA: Shelby Co, AL Valor Communities, LLC 28880656-79697gaf 10/10/24			
---	--	--	--

UCC FINANCING STATEMENT AMENDMENT ADDENDUM
FOLLOW INSTRUCTIONS

11. INITIAL FINANCING STATEMENT FILE NUMBER: Same as item 1a on Amendment form 20220228000083140	
12. NAME OF PARTY AUTHORIZING THIS AMENDMENT: Same as item 9 on Amendment form	
OR	12a. ORGANIZATION'S NAME Valor communities, LLC
	12b. INDIVIDUAL'S SURNAME
	FIRST PERSONAL NAME
	ADDITIONAL NAME(S)/INITIAL(S)
	SUFFIX



20241018000327550 2/6 \$.00
Shelby Cnty Judge of Probate, AL
10/18/2024 10:56:29 AM FILED/CERT

THE ABOVE SPACE IS FOR FILING OFFICE USE ONLY

13. Name of DEBTOR on related financing statement (Name of a current Debtor of record required for indexing purposes only in some filing offices - see Instruction item 13): Provide only one Debtor name (13a or 13b) (use exact, full name; do not omit, modify, or abbreviate any part of the Debtor's name); see Instructions if name does not fit			
OR	13a. ORGANIZATION'S NAME		
	13b. INDIVIDUAL'S SURNAME	FIRST PERSONAL NAME	ADDITIONAL NAME(S)/INITIAL(S)
			SUFFIX

14. ADDITIONAL SPACE FOR (CHECK ONE BOX): ☐ ITEM 8 (Collateral) OR ☐ OTHER INFORMATION (Please Describe)

15. This FINANCING STATEMENT AMENDMENT: <input type="checkbox"/> covers timber to be cut <input type="checkbox"/> covers as-extracted collateral <input type="checkbox"/> is filed as a fixture filing	17. Description of real estate: See attached Exhibit A
16. Name and address of a RECORD OWNER of real estate described in item 17 (if Debtor does not have a record interest):	

18. MISCELLANEOUS:



20241018000327550 3/6 \$.00
Shelby Cnty Judge of Probate, AL
10/18/2024 10:56:29 AM FILED/CERT

20220228000083140 02/28/2022 09:24:00 AM UCC1 3/6

Schedule I

(A) The land described in Exhibit A attached hereto and made a part hereof (the "Land") as well as all development rights, air rights, water, water rights and water stock relating to the Land, and all estates, rights, titles, interest, privileges, liberties, tenements, hereditaments and appurtenances whatsoever in any way belonging, relating or appertaining to any of the Land, and the reversion and reversions, remainder and remainders, rents, issues, profits thereof, and all the estate, right, title, interest, property, possession, claim and demand whatsoever at law and in equity of Mortgagor of, in and to the same, including but not limited to the other rights herein enumerated.

(B) All present and future structures, buildings, improvements and appurtenances of any kind now or hereafter situated on the Land (herein called the "Improvements") and all fixtures, fittings, apparatus, equipment and appliances of every kind and character now or hereafter attached or appertaining to the Improvements and all extensions, additions, improvements, betterments, renewals, substitutions, accessions, attachments and replacements to any of the foregoing, including, without limitation, all plumbing fixtures, ornamental and decorative fixtures, elevators, gas, steam, electric, solar and other heating, lighting, ventilating, air conditioning, refrigerating, cooking and washing equipment and appliances and sprinkling, smoke, fire and intrusion detection devices, it being intended and agreed that all such items will be conclusively considered to be a part of the real property conveyed by this Mortgage, whether or not attached or affixed to the Land.

(C) All appurtenances to the Land and all rights of Mortgagor in and to any streets, roads, public places, easements or rights of way relating to the Land.

(D) All the Rents, revenues, receipts, royalties, issues, income and profits of the Land and the Improvements and all rights of Mortgagor under all present and future Leases and subleases affecting the Land and the Improvements.

(E) All proceeds and claims arising on account of any damage to or taking of the Land or any Improvements thereon or any part thereof and all causes of action and recoveries for any loss or diminution in the value of the Land or any Improvements.

(F) All building materials, equipment, fixtures, fittings and appliances of every kind and character now owned or hereafter acquired by Mortgagor for the purpose of being solely used in connection with the operation of the Improvements as a building as distinct from any business conducted within the Improvements or on the Land, whether such building materials, equipment, fixtures, fittings and appliances are actually located on or adjacent to the Land and whether in storage or otherwise, wheresoever the same may be located, including, without limitation, all lumber and lumber products, bricks, building stones and blocks, sand, cement, roofing and flooring material, paint, doors, windows, hardware, nails, insulations, wires and wiring, plumbing and plumbing fixtures, heating and air conditioning equipment and appliances, electrical and gas equipment and appliances, pipes and piping, ornamental and decorative fixtures and all gas, steam, electric, solar and other heating, lighting, ventilating, air conditioning, refrigerating, cooking and washing equipment and appliances; and


(G) All general intangibles relating to the development or use of the Land, including, without limitation, all water and sewer allocations, all licenses, all



20241018000327550 4/6 \$.00
Shelby Cnty Judge of Probate, AL
10/18/2024 10:56:29 AM FILED/CERT

20220228000083140 02/28/2022 09:24:00 AM UCC1 4/6

governmental permits relating to construction on the Land, all names under or by which the Land or any Improvements on the Land may at any time be operated or known, and all rights to carry on business under any such names or any variant thereof, and all trademarks and goodwill in any way relating to the Land.



20241018000327550 5/6 \$.00
Shelby Cnty Judge of Probate, AL
10/18/2024 10:56:29 AM FILED/CERT

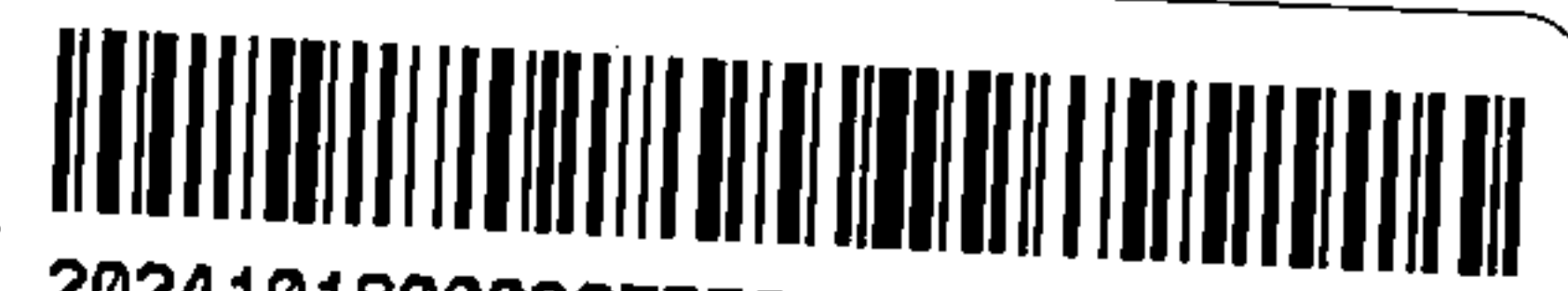
20220228000083140 02/28/2022 09:24:00 AM UCC1 5/6

EXHIBIT A

DESCRIPTION OF REAL PROPERTY

A parcel of land situated in the Southeast 1/4 of Section 22, Township 21 South, Range 3 West, and in the Northeast 1/4 of Section 27, Township 21 South, Range 3 West, being more particularly described as follows:


Begin at a 2 inch open pipe found being located at the Northeast corner of Section 27, Township 21 South, Range 3 West, Shelby County, Alabama; thence run South 01 degrees 52 minutes 53 seconds West (bearing basis is Wynlake Sector 5 as recorded in Map Book 40, Page 125 in the Probate Office of Shelby County, Alabama) in a Southerly direction along the East line of said Section 27 for a distance of 66.56 feet to a capped rebar found stamped "LO Weygand 10373"; thence run North 56 degrees 05 minutes 38 seconds West leaving the East line of said Section 27 for a distance of 96.79 feet to a point; thence run North 74 degrees 03 minutes 55 seconds West for a distance of 100.00 feet to a point lying on the Easterly right of way of Wynlake Drive as recorded in Wynlake Phase 4B as recorded in Map Book 22, Page 63 in the aforesaid Probate Court of Shelby County; thence run North 81 degrees 38 minutes 37 seconds West for a distance of 60.66 feet to a point lying on the Westerly right of way of Wynlake Drive and being the Easterly most corner of Lot 171 of Wynlake Phase 4B; Continuing along the Northerly line of Wynlake Phase 4B for the next 7 calls thence run North 73 degrees 01 minutes 21 seconds West for a distance of 120.00 feet to a point; thence run South 38 degrees 11 minutes 58 seconds West for a distance of 114.06 feet to a point; thence run South 79 degrees 10 minutes 03 seconds West for a distance of 57.04 feet to a point; thence run North 86 degrees 39 minutes 19 seconds West for a distance of 358.87 feet to a point; thence run North 88 degrees 30 minutes 30 seconds West for a distance of 20.04 feet to a point; thence run North 87 degrees 27 minutes 53 seconds West for a distance of 223.12 feet to a point; thence run North 58 degrees 59 minutes 20 seconds West for a distance of 223.82 feet to a point lying at the Northeast corner of Lot 186A Wynlakes Phase 4A as recorded in Map Book 24, Page 100 in the aforesaid Probate Court of Shelby County; Continuing along the Easterly line of Wynlake Phase 4A for the next 5 calls thence run North 39 degrees 03 minutes 11 seconds west for a distance of 219.11 feet to a illegible capped rebar found; thence run North 16 degrees 57 minutes 53 seconds West for a distance of 142.86 feet to a 1/2 inch rebar found; thence run North 09 degrees 55 minutes 23 seconds West for a distance of 160.00 feet to a capped rebar set stamped "CARR 00010LS"; thence run North 03 degrees 50 minutes 12 seconds East for a distance of 89.47 feet to a capped rebar found stamped "RYS CA 0237LS"; thence run North 78 degrees 55 minutes 20 seconds West for a distance of 130.00 feet to a illegible capped rebar found lying on the Easterly right of way of Wynlake Drive of Wynlake Phase II as recorded in Map Book 20, Page 12 in the aforesaid Probate Court of Shelby County; thence run North 11 degrees 04 minutes 40 seconds East along said right of way a distance of 129.97 feet to a illegible capped rebar found lying on the beginning of a curve to the right concave Southeasterly having a radius of 266.51 feet, a central angle of 68 degrees 00 minutes 12 seconds, a chord bearing of North 45 degrees 04 minutes 46 seconds East, a chord length of 298.07 feet, an arc distance of 316.32 feet to a capped rebar set stamped "CARR 00010LS"; thence continue tangent to last described curve and along said right of way run North 79 degrees 04 minutes 52 seconds East for a distance of 95.76 feet to a capped rebar set stamped "CARR 00010LS"; thence run North 10 degrees 55 minutes 08 seconds West a distance of 60.00 feet to a capped rebar set stamped "CARR



20241018000327550 6/6 \$.00
Shelby Cnty Judge of Probate, AL
10/18/2024 10:56:29 AM FILED/CERT

20220228000083140 02/28/2022 09:24:00 AM UCC1 6/6

00010LS", lying at the beginning of a curve to the right concave Northeasterly having a radius of 15 feet, a central angle of 98 degrees 00 minutes 15 seconds, a chord bearing of North 51 degrees 55 minutes 18 seconds West, a chord length of 22.64 feet, an arc distance of 25.66 feet to a capped rebar set stamped "CARR 00010LS" lying on the Easterly right of way of Wynlake Way of Wynlake Phase I as recorded in Map Book 19, Page 156 in the aforesaid Probate Court of Shelby County; thence continue tangent to last described curve and along said right of way run North 02 degrees 55 minutes 11 seconds West a distance of 143.29 feet to a capped rebar set stamped "CARR 00010LS"; thence run North 24 degrees 19 minutes 38 seconds East a distance of 91.93 feet to a capped rebar set stamped "CARR 00010LS"; thence run 09 degrees 45 minutes 12 seconds West a distance of 164.99 feet to a capped rebar set stamped "CARR 00010LS" lying at the beginning of a curve to the right, concave Southeasterly having a radius of 15.00 feet, a central angle of 90 degrees 00 minutes 00 seconds, a chord bearing of North 35 degrees 14 minutes 48 seconds East, a chord length of 21.21 feet, an arc distance of 23.56 feet to a capped rebar set stamped "CARR 00010LS", said point being on the Southerly right of way of Shelby County Highway #80; thence run North 80 degrees 14 minutes 47 seconds East along said right of way run a distance of 186.02 feet to a point lying at the beginning of a curve to the left, concave Northerly having a radius of 766.32 feet, a central angle of 00 degrees 57 minutes 36 seconds, a chord bearing of North 79 degrees 45 minutes 59 seconds East, a chord length of 12.84 feet, an arc distance of 12.84 feet to a capped rebar set stamped "CARR 00010LS", thence continue tangent to last described curve run North 79 degrees 17 minutes 11 seconds East along said right of way run a distance of 289.55 feet to a capped rebar found stamped "LO Weygand 10373"; said point being the beginning of a curve to the left, concave Northerly, having a radius of 4627.74 feet, a central angle of 02 degrees 45 minutes 23 seconds, a chord bearing of North 77 degrees 54 minutes 30 seconds East, a chord length of 222.62 feet, an arc distance of 222.64 feet to a capped rebar set stamped "CARR 00010LS"; thence continue tangent to last described curve and along said right of way run North 76 degrees 31 minutes 48 seconds East for a distance of 289.44 feet to a capped rebar set stamped "CARR 00010LS" lying at the Northwest corner of Lot 263 Wynlake Sector 5 as recorded in Map Book 40, Page 125 in the aforesaid Probate Court of Shelby County; thence run South 13 degrees 33 minutes 05 seconds East along the Westerly line of said Lot 263 for a distance of 150.24 feet to a capped rebar found stamped "SMW LS 19753" lying at the Southwest corner of Lot 263 and being on the Northerly right of way of Birchwood Lane; thence run South 47 degrees 02 minutes 46 seconds East for a distance of 71.46 feet to a 5/8 inch rebar found lying at the Southerly right of way of Birchwood Lane and being the Northwest corner of Lot 261; thence run South 00 degrees 24 minutes 42 seconds West along the Westerly line of said Wynlake Sector 5 for a distance of 976.50 feet to a capped rebar found stamped "SMW LS 19753" lying at the Southwest corner of Lot 252 of said Wynlake Sector 5; thence run South 63 degrees 37 minutes 38 seconds East for a distance of 58.20 feet to a capped rebar found stamped "R&G CA 114LS"; thence run South 86 degrees 02 minutes 56 seconds East for a distance of 72.82 feet to a capped rebar found stamped "R&G CA 114LS" lying at the Southeast corner of said Lot 252 and being on the Westerly right of way of North Wynlake Drive; thence run South 75 degrees 20 minutes 35 seconds East for a distance of 61.90 feet to a cross cut found in a power box lying at the Southwest corner of Lot 209 of said Wynlake Sector 5 and being on the Easterly right of way of North Wynlake Drive; thence run South 89 degrees 35 minutes 18 seconds East for a distance of 128.83 feet to a capped rebar found stamped "SMW LS 19753" lying at the Southeast corner of said Lot 209 and being on the East line of said Section 22; thence run South 00 degrees 30 minutes 51 seconds West a distance of 508.16 feet to the point of beginning.



Filed and Recorded
Official Public Records
Judge of Probate, Shelby County Alabama, County
Clerk
Shelby County, AL
02/28/2022 09:24:00 AM
\$47.00 BRITTANI
20220228000083140

Alvin S. Bayl