


This instrument was prepared by:
ELLIS, HEAD, OWENS, JUSTICE,
ARNOLD & GRAHAM
113 North Main Street
P. O. Box 587
Columbiana, Alabama 35051

Send Tax Notice to:
Deborah Perry Fisher as Trustee
of THE BARBARA M. PERRY
RESIDENCE TRUST, U/A dated
January 31, 2020
4020 Lenox Road
Birmingham, Alabama 35213

GENERAL WARRANTY DEED

STATE OF ALABAMA)
SHELBY COUNTY)


20240731000236760 1/5 \$206.00
Shelby Cnty Judge of Probate, AL
07/31/2024 10:42:53 AM FILED/CERT

KNOW ALL MEN BY THESE PRESENTS,

That in consideration of One and 00/100 Dollar (\$1.00) and other good and valuable consideration, to the undersigned Grantors in hand paid by the Grantee herein, the receipt whereof is hereby acknowledged, we, **DAVID L. MEADOR**, a married man, **ROY A. MEADOR**, a married man, and **DEBORAH PERRY FISHER** as Trustee of **THE BARBARA M. PERRY RESIDENCE TRUST, U/A dated January 31, 2020** (herein referred to as Grantors) do grant, bargain, sell and convey unto **DEBORAH PERRY FISHER** as Trustee of **THE BARBARA M. PERRY RESIDENCE TRUST, U/A dated January 31, 2020** (herein referred to as Grantee), the following described real estate situated in Shelby County, Alabama, to-wit:

SEE ATTACHED EXHIBIT "A"

According to survey dated May 31, 2024, of Steven J. Clinkscales, PLS AL 37248.

The herein described property does not constitute any part of the homestead of the Grantors or their spouses.


TO HAVE AND TO HOLD unto the said Grantee, her heirs, successors and assigns forever.

And we do for ourselves and for our heirs, executors, and administrators covenant with the said Grantee, her heirs and assigns, that we are lawfully seized in fee simple of said premises; that they are free from all encumbrances, unless otherwise noted above; that we have a good right to sell and convey the same as aforesaid; that we will and our heirs, executors and administrators shall warrant and defend the same to the said Grantee, her heirs and assigns forever, against the lawful claims of all persons.

IN WITNESS WHEREOF, we have hereunto set our hands and seals this 24th
day of July, 2024.

 (SEAL)
David L. Meador

 (SEAL)
Roy A. Meador



Shelby County, AL 07/31/2024
State of Alabama
Deed Tax: \$170.00




20240731000236760 2/5 \$206.00
 Shelby Cnty Judge of Probate, AL
 07/31/2024 10:42:53 AM FILED/CERT

THE BARBARA M. PERRY RESIDENCE
 TRUST, U/A dated January 31, 2020

By: Deborah Perry Fisher (SEAL)
 Deborah Perry Fisher, Trustee

STATE OF ALABAMA)
Tefferson COUNTY)

I, the undersigned authority, a notary public in and for said County, in said State, hereby certify that David L. Meador, a married man, whose name is signed to the foregoing conveyance, and who is known to me, acknowledged before me on this day, that, being informed of the contents of the conveyance, he executed the same voluntarily on the day the same bears date.



Given under my hand and official seal this 23rd day of July, 2024.

[Signature] (SEAL)
 Notary Public

My Commission Expires: 10/31/2024

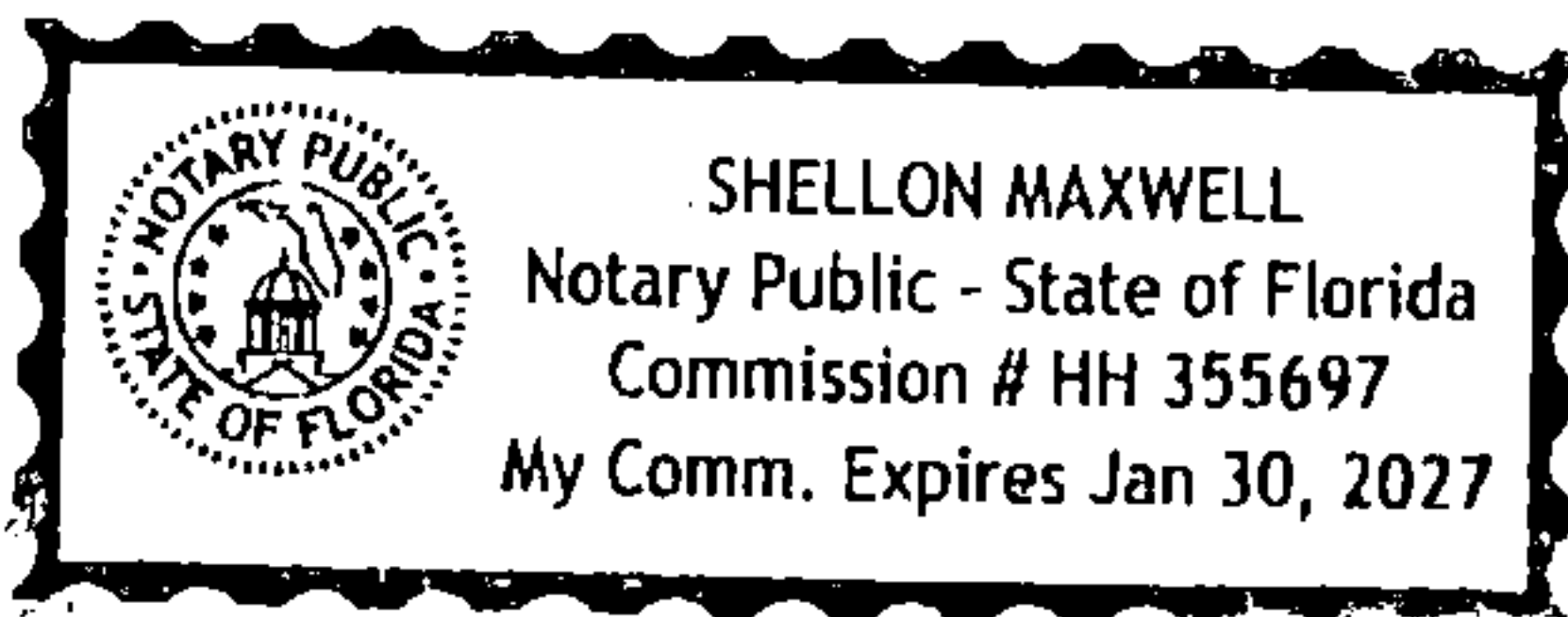
STATE OF FLORIDA)
Seminole COUNTY)

The foregoing instrument was acknowledged before me by means of physical presence this 24 day of July, 2024, by Roy A. Meador, who is personally known to me or has produced his Florida State Driver License as identification.

[Signature]
 (Signature of person taking acknowledgment)

Shellon Maxwell
 (Name typed, printed or stamped)

Notary Public Member Service Specialist
 (Title or rank)




HH355697
 (Serial number, if any)

STATE OF ALABAMA)
~~SHELBY~~ COUNTY)
Tefferson

I, the undersigned, a notary public in and for said County in said State, hereby certify that Deborah Perry Fisher, whose name as Trustee of The Barbara M. Perry Residence Trust, U/A dated January 31, 2020, is signed to the foregoing conveyance and who is known to me, acknowledged before me on this day that, being informed of the contents of the conveyance,

she, in her capacity as Trustee of The Barbara M. Perry Residence Trust, U/A dated January 31, 2020, executed the same voluntarily on the day the same bears date.

Given under my hand and official seal this 23rd day of July, 2024.



[Signature] (SEAL)
Notary Public

My Commission Expires: 10/31/2024



20240731000236760 3/5 \$206.00
Shelby Cnty Judge of Probate, AL
07/31/2024 10:42:53 AM FILED/CERT

EXHIBIT "A"



20240731000236760 4/5 \$206.00
Shelby Cnty Judge of Probate, AL
07/31/2024 10:42:53 AM FILED/CERT

PARCEL 3

A parcel of land, lying in the Southeast 1/4 of the Southwest 1/4 and the Southwest 1/4 of the Southeast 1/4 of Section 34, Township 18 South, Range 2 East, and the Northeast 1/4 of the Northwest 1/4 of Section 3, Township 19 South, Range 2 East, Shelby County, Alabama, and being more particularly described as follows:

BEGIN at a 3/4" rebar locally accepted to be the Southeast corner of the Northeast 1/4 of the Northwest 1/4 of Section 3, Township 19 South, Range 2 East, Shelby County, Alabama, said point lying on the Northeasterly right of way margin of Shelby County Highway 25 (80' wide right of way); thence North 32 degrees 47 minutes 16 seconds West along said right of way for a distance of 208.62 feet to a 5/8" capped rebar set stamped "Clinkscals"; thence continuing along said right of way, North 29 degrees 25 minutes 59 seconds West for a distance of 138.55 feet to a 5/8" capped rebar set stamped "Clinkscals"; thence North 29 degrees 25 minutes 59 seconds West, continuing along said right of way for a distance of 183.68 feet to a 5/8" capped rebar stamped "Clinkscals" set at a point on a curve to the left, having a radius of 1095.93 feet, a chord bearing of North 40 degrees 57 minutes 40 seconds West, and a chord length of 438.04 feet; thence along the arc of said curve for a distance of 441.01 feet to a 1/2" capped rebar found; thence leaving said right of way, North 03 degrees 07 minutes 11 seconds East for a distance of 824.19 feet to a 1/2" rebar found; thence North 69 degrees 39 minutes 33 seconds West for a distance of 90.63 feet to a 1/2" rebar found; thence North 63 degrees 29 minutes 36 seconds East for a distance of 1965.76 feet to a 5/8" capped rebar stamped "Clinkscals" set on the East line of the Southwest 1/4 of the Southeast 1/4 of said Section 34; thence South 00 degrees 20 minutes 33 seconds West along said East line for a distance of 1016.98 feet to a 2" galvanized post found; thence continuing along said East line, South 00 degrees 20 minutes 33 seconds West for a distance of 139.20 feet to a 5/8" capped rebar stamped "Clinkscals" set on the South line of said Section 34; thence South 87 degrees 55 minutes 08 seconds West along said South line for a distance of 1222.73 feet to a 3/4" rebar found and locally accepted to be the Southwest corner of the Southwest 1/4 of the Southeast 1/4 of said Section 34; thence South 02 degrees 58 minutes 00 seconds East along the East line of the Northeast 1/4 of the Northwest 1/4 of Section 3, Township 19 South, Range 2 East for a distance of 1319.81 feet to the POINT OF BEGINNING; Containing 39.57 acres, more or less.

Real Estate Sales Validation Form

This Document must be filed in accordance with Code of Alabama 1975, Section 40-22-1

Grantor's Name David L. Meador, Roy A. Meador, and
Mailing Address Deborah Perry Fisher as Trustee of the
Barbara M. Perry Residence Trust, 1/31/2020
4020 Lenox Road
Birmingham, Alabama 35213

Grantee's Name Deborah Perry Fisher as Trustee of the
Mailing Address Barbara M. Perry Residence Trust, 1/31/2020
4020 Lenox Road
Birmingham, Alabama 35213

Property Address 45314 Highway 25
Vincent, Alabama 35178

Date of Sale _____
Total Purchase Price \$ _____

or
Actual Value \$ _____

or
Assessor's Market Value \$ 169,827.00



20240731000236760 5/5 \$206.00
Shelby Cnty Judge of Probate, AL
07/31/2024 10:42:53 AM FILED/CERT

The purchase price or actual value claimed on this form can be verified in the following documentary evidence: (check one) (Recordation of documentary evidence is not required)

☐ Bill of Sale

☐ Sales Contract

☐ Closing Statement

☐ Appraisal

☒ Other Property Tax Commissioner

If the conveyance document presented for recordation contains all of the required information referenced above, the filing of this form is not required.

Instructions

Grantor's name and mailing address - provide the name of the person or persons conveying interest to property and their current mailing address.

Grantee's name and mailing address - provide the name of the person or persons to whom interest to property is being conveyed.

Property address - the physical address of the property being conveyed, if available.

Date of Sale - the date on which interest to the property was conveyed.

Total purchase price - the total amount paid for the purchase of the property, both real and personal, being conveyed by the instrument offered for record.

Actual value - if the property is not being sold, the true value of the property, both real and personal, being conveyed by the instrument offered for record. This may be evidenced by an appraisal conducted by a licensed appraiser or the assessor's current market value.

If no proof is provided and the value must be determined, the current estimate of fair market value, excluding current use valuation, of the property as determined by the local official charged with the responsibility of valuing property for property tax purposes will be used and the taxpayer will be penalized pursuant to Code of Alabama 1975 § 40-22-1 (h).

I attest, to the best of my knowledge and belief that the information contained in this document is true and accurate. I further understand that any false statements claimed on this form may result in the imposition of the penalty indicated in Code of Alabama 1975 § 40-22-1 (h).

Date 7/31/24

☐ Unattested

Denise Dell
(verified by)

Print Deborah Fisher

Sign Deborah Fisher

(Grantor/Grantee/Owner/Agent) circle one

eForms

Form RT-1