

This Instrument was Prepared by:

Send Tax Notice To: Michael Valenti
Gwendolyn Valenti

Mike T. Atchison, Attorney at Law
101 West College Street
Columbiana, AL 35051

1865 Sun Valley Rd
Harpersville, AL 35078

File No.: S-24-29977

WARRANTY DEED
JOINTLY FOR LIFE WITH REMAINDER TO SURVIVOR

State of Alabama

} Know All Men by These Presents:

County of Shelby

That in consideration of the sum of **Six Thousand Dollars and No Cents (\$6,000.00)**, the amount of which can be verified in the Sales Contract between the parties hereto, to the undersigned Grantor (whether one or more), in hand paid by the Grantee herein, the receipt whereof is acknowledged, I or we, **L.R. Conwill, a married woman** (herein referred to as Grantor, whether one or more), grant, bargain, sell and convey unto **Michael Valenti and Gwendolyn Valenti, as joint tenants with right of survivorship** (herein referred to as Grantee, whether one or more), the following described real estate, situated in Shelby, County, Alabama, to wit:

SEE EXHIBIT "A" ATTACHED HERETO

No part of the homestead of the grantor herein or spouse.

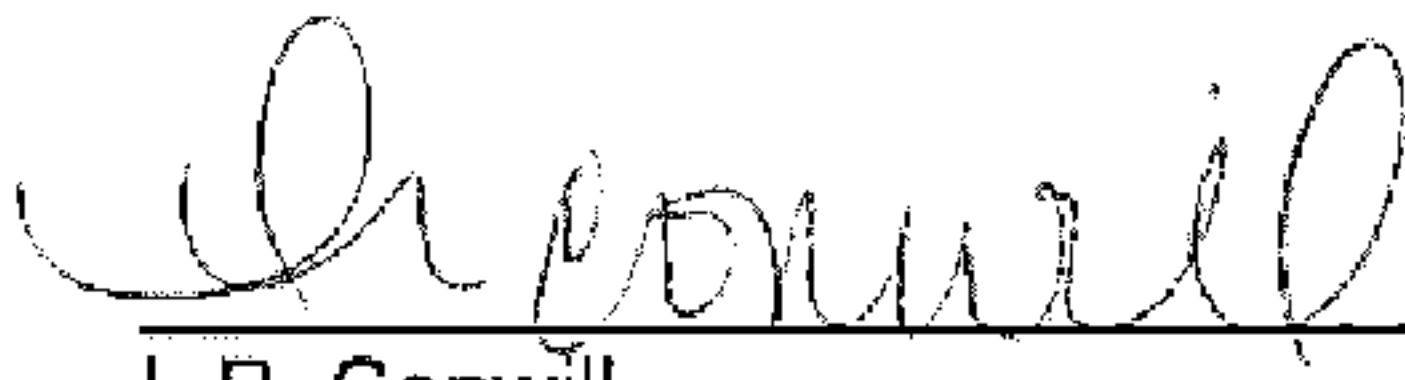
Property may be subject to all 2024 taxes and subsequent years, covenants, restrictions, conditions, easements, liens, set back lines, and other rights of whatever nature, recorded, and/or unrecorded.

\$0.00 of the purchase price of the above described property was financed with the proceeds of a mortgage loan closed simultaneously herewith.

TO HAVE AND TO HOLD to the said Grantees for and during their joint lives and upon the death of either of them, then to the survivor of them in fee simple, and to the heirs and assigns of such survivor forever, together with every contingent remainder and right of reversion.

And I (we) do for myself (ourselves) and for my (our) heirs, executors and administrators covenant with the said Grantees, their heirs and assigns, that I am (we are) lawfully seized in fee simple of said premises; that they are free from all encumbrances, unless otherwise noted above; that I (we) have a good right to sell and convey the same as aforesaid; that I (we) will and my (our) heirs, executors and administrators shall warrant and defend the same to the said Grantees, their heirs and assigns forever, against the lawful claims of all person.

IN WITNESS WHEREOF, I (we) have hereunto set my (our) hand(s) and seal(s) this the 30th day of July, 2024.



L.R. Conwill

State of Alabama

County of Shelby

I, Michael T. Atchison, a Notary Public in and for the said County in said State, hereby certify that L.R. Conwill, whose name(s) is/are signed to the foregoing conveyance, and who is/are known to me, acknowledged before me on this day that, being informed of the contents of the conveyance he/she/they executed the same voluntarily on the day the same bears date.

Given under my hand and official seal this the 30th day of July, 2024



Notary Public, State of Alabama

My Commission Expires: September 01, 2024





EXHIBIT "A"
LEGAL DESCRIPTION

Commence at a corner accepted as the Southwest corner of the NE 1/4 of the SE 1/4 as the point of beginning. From this beginning point proceed North 1 degree 57 minutes East along the West boundary of said quarter-quarter section for a distance of 210 feet to a point; thence proceed North 69 degrees 13 minutes East for a distance of 210 feet to a point, thence run South parallel to the West boundary of said quarter-quarter section a distance of 210 feet to a point on the South line of Grantor's property; thence run South 69 degrees 13 minutes West a distance of 210 feet to the point of beginning of the property herein conveyed.

Grantor further grants an easement for ingress and egress across the Grantor's remaining real estate; said easement shall be 10 feet on either side of the centerline of the established gravel road leading from Shelby County Highway 79 to the property herein conveyed.

The above described land is located in the NE 1/4 of the SE 1/4 of Section 3, Township 20 South, Range 2 East, Shelby County, Alabama.



Filed and Recorded
Official Public Records
Judge of Probate, Shelby County Alabama, County
Clerk
Shelby County, AL
07/31/2024 10:17:20 AM
\$34.00 PAYGE
20240731000236610

Allen S. Bayl

Real Estate Sales Validation Form

This Document must be filed in accordance with Code of Alabama 1975, Section 40-22-1

Grantor's Name	<u>L.R. Conwill</u>	Grantee's Name	<u>Michael Valenti</u>
Mailing Address	<u>1008 Doyler Ave</u> <u>Birmingham AL 35213</u>	Mailing Address	<u>Gwendolyn Valenti</u> <u>1865 Sun Valley Rd</u> <u>Harpersville, AL 35078</u>
Property Address	<u>1737 Sun Valley Rd.</u> <u>Harpersville, AL 35078</u>	Date of Sale	<u>July 30, 2024</u>
		Total Purchase Price	<u>\$6,000.00</u>
		or	
		Actual Value	_____
		or	
		Assessor's Market Value	_____

The purchase price or actual value claimed on this form can be verified in the following documentary evidence: (check one) (Recordation of documentary evidence is not required)

<input type="checkbox"/> Bill of Sale	<input type="checkbox"/> Appraisal
<input checked="" type="checkbox"/> Sales Contract	<input type="checkbox"/> Other
<input type="checkbox"/> Closing Statement	

If the conveyance document presented for recordation contains all of the required information referenced above, the filing of this form is not required.

Instructions

Grantor's name and mailing address - provide the name of the person or persons conveying interest to property and their current mailing address.

Grantee's name and mailing address - provide the name of the person or persons to whom interest to property is being conveyed.

Property address - the physical address of the property being conveyed, if available.

Date of Sale - the date on which interest to the property was conveyed.

Total purchase price - the total amount paid for the purchase of the property, both real and personal, being conveyed by the instrument offered for record.

Actual value - if the property is not being sold, the true value of the property, both real and personal, being conveyed by the instrument offered for record. This may be evidenced by an appraisal conducted by a licensed appraiser of the assessor's current market value.

If no proof is provided and the value must be determined, the current estimate of fair market value, excluding current use valuation, of the property as determined by the local official charged with the responsibility of valuing property for property tax purposes will be used and the taxpayer will be penalized pursuant to Code of Alabama 1975 § 40-22-1 (h).

I attest, to the best of my knowledge and belief that the information contained in this document is true and accurate. I further understand that any false statements claimed on this form may result in the imposition of the penalty indicated in Code of Alabama 1975 § 40-22-1 (h).

Date July 23, 2024

Print L.R. Conwill

Unattested

Sign *L.R. Conwill*

(verified by)

(Grantor/Grantee/Owner/Agent) circle one