

Prepared by:
Fabienne Driver - M1 Bank
112 S. Hanley Ste 120
Clayton, MO 63105

State of Alabama

Space above This Line for Recording Data

RELEASE OF ASSIGNMENT OF RENTS

DATE AND PARTIES. The date of this Release of Assignment of Rents is June 13, 2024, and the parties and their addresses are as follows:

LENDER/GRANTOR:

**M1 Bank
112 S Hanley Ste 120
Clayton, Missouri 63105**

BORROWER/GRANTEE:

**CGP Calera (Hwy 31) 7B, LLC, a Delaware
limited liability company
361 Summit Blvd Ste 110
Birmingham, Alabama 35243**

LEGAL DESCRIPTION OF PROPERTY.

The legal description of the property is on page (s) 2.

RELEASE OF ASSIGNMENT OF RENTS. M1 Bank, which is organized and existing under the laws of the state of Missouri and holder of that certain Assignment of Rents made and executed by **CGP Calera (Hwy 31) 7B, LLC**, a Delaware limited liability company, for the use and benefit of M1 Bank, on September 1, 2023, certifies that the Assignment of Rents has been fully paid, satisfied or otherwise. The Assignment of Rents was recorded in the Office of the Clerk for Shelby County, AL. Indexed as 20230911000274170. September 11, 2023 at 03:50:19 PM

For value received and the Assignment of Rents having been complied with, the undersigned releases the Assignment of Rents and all of its right, title and interest in the Property described as follows:

20230911000274090 09/11/2023 03:24:00 PM MORT 9/9

EXHIBIT A

Lot 2, according to the Map of Taco Bell Calera No. 1, as recorded in Map Book 58, Page 60, in the Probate Office of Shelby County, Alabama.




Filed and Recorded
Official Public Records
Judge of Probate, Shelby County Alabama, County
Clerk
Shelby County, AL
09/11/2023 03:24:00 PM
\$3496.00 JOANN
20230911000274090

Allie S. Boyd

See attached Exhibit "A"

LENDER: MI Bank




David Carrion, SVP

**ACKNOWLEDGMENT.
(Lender Acknowledgment)**


STATE OF MISSOURI
COUNTY OF ST. LOUIS ss.

On this 14th day of June, before me appeared David Carrion to me personally known, who, being by me duly sworn or affirmed did say that he is the SVP of MI Bank and that the seal affixed to the foregoing instrument is the corporate seal of said corporation of association, and that said instrument was signed and sealed, if applicable, in behalf of said corporation or association by authority of its board of directors or trustees, and said they acknowledged said instrument to be the free act and deed of said corporation or association.

My commission expires: 12/7/2026



Fabienne Driver, Notary Public





Filed and Recorded
Official Public Records
Judge of Probate, Shelby County Alabama, County
Clerk
Shelby County, AL
06/26/2024 11:45:39 AM
\$31.00 PAYGE
20240626000191680

Allen S. Bayl

Real Estate Sales Validation Form

This Document must be filed in accordance with Code of Alabama 1975, Section 40-22-1

Grantor's Name	<u>M1 Bank</u>	Grantee's Name	<u>CGP Calera (Hwy 31) 7B, LLC</u>
Mailing Address	<u>112 S Hanley Ste 120</u> <u>Clayton, Mo 63105</u>	Mailing Address	<u>361 Summit Blvd Ste 110</u> <u>Birmingham Al 35243</u>
Property Address	<u>5005 Hwy 31</u> <u>Calera, AL 35040-5165</u>	Date of Sale	<u>4/13/2023</u>
		Total Purchase Price	<u>\$ 2,250,000</u>
		or	
		Actual Value	<u>\$</u>
		or	
		Assessor's Market Value	<u>\$</u>

The purchase price or actual value claimed on this form can be verified in the following documentary evidence: (check one) (Recordation of documentary evidence is not required)

<input type="checkbox"/> Bill of Sale	<input type="checkbox"/> Appraisal
<input checked="" type="checkbox"/> Sales Contract	<input type="checkbox"/> Other
<input type="checkbox"/> Closing Statement	

If the conveyance document presented for recordation contains all of the required information referenced above, the filing of this form is not required.

Instructions

Grantor's name and mailing address - provide the name of the person or persons conveying interest to property and their current mailing address.

Grantee's name and mailing address - provide the name of the person or persons to whom interest to property is being conveyed.

Property address - the physical address of the property being conveyed, if available.

Date of Sale - the date on which interest to the property was conveyed.

Total purchase price - the total amount paid for the purchase of the property, both real and personal, being conveyed by the instrument offered for record.

Actual value - if the property is not being sold, the true value of the property, both real and personal, being conveyed by the instrument offered for record. This may be evidenced by an appraisal conducted by a licensed appraiser or the assessor's current market value.

If no proof is provided and the value must be determined, the current estimate of fair market value, excluding current use valuation, of the property as determined by the local official charged with the responsibility of valuing property for property tax purposes will be used and the taxpayer will be penalized pursuant to Code of Alabama 1975 § 40-22-1 (h).

I attest, to the best of my knowledge and belief that the information contained in this document is true and accurate. I further understand that any false statements claimed on this form may result in the imposition of the penalty indicated in Code of Alabama 1975 § 40-22-1 (h).

Date	<u>6/14/2024</u>	Print	<u>David Carrion</u>
<input checked="" type="checkbox"/> Unattested	<u>Fabienne Driver</u> (verified by)	Sign	<u><i>[Signature]</i></u> (Grantor/Grantee/Owner/Agent) circle one