



20240307000063110 1/3 \$.00
Shelby Cnty Judge of Probate, AL
03/07/2024 02:53:43 PM FILED/CERT

STATE OF ALABAMA)

SHELBY COUNTY)

STATEMENT OF LIEN OF THE NORTH SHELBY COUNTY FIRE AND EMERGENCY MEDICAL DISTRICT

The North Shelby County Fire and Emergency Medical District, a public corporation, files this statement in writing, verified by oath of Guy R. Sipe, an employee or officer of the District, who has personal knowledge of the facts herein set forth:

That said North Shelby County Fire and Emergency Medical District, pursuant to Act 99-245 of the 1999 Regular Session of the Alabama Legislature, claims a lien on the following property, situated in Shelby County, Alabama, to-wit:

Parcel: 10 2 03 0 001 057.001

Address: 4501 OLD CALDWELL MILL RD, BIRMINGHAM AL 35242

Legal Description: See page 2 for legal description.

This lien is claimed, separately and severally, as to both the buildings and improvements thereon, and the said land.

That the said lien is claimed to secure an indebtedness of seven thousand fifty-four dollars and zero cents (\$7,054.00), due to the North Shelby County Fire and Emergency Medical District for fire services for the fiscal years of 2023/24. The District further claims reasonable attorney's fees and claims an additional indebtedness representing the cost of recording this lien.

The record owner(s) or proprietor(s) of the aforementioned Parcel or Property: FUNDAMENTAL SCM 1 LLC

Mailing Address: SCAP Management, LLC, 17480 Dallas Parkway, STE 217, Dallas, TX 75287

North Shelby Fire and Emergency Medical District

This Instrument Prepared By:
Guy R. Sipe, Fire Chief
4617 Valleydale Road
Birmingham, Alabama 35242

Date: 03/04/2024




20240307000063110 2/3 \$.00
Shelby Cnty Judge of Probate, AL
03/07/2024 02:53:43 PM FILED/CERT


STATE OF ALABAMA)

SHELBY COUNTY)


I, the undersigned, a notary Public in and for said County in the State, hereby certify that Guy R. Sipe, an employee or officer of the North Shelby County Fire and Emergency Medical District, whose name is signed to the foregoing Lien, and who is known to me, acknowledged before me on this day that, being informed of the contents of the above and foregoing Lien, in such capacity for the said District, executed the same voluntarily on the date the same bears date.

Given under my hand and official seal of office this the 4th day of MARCH, 2024.




Notary Public

Glenda Dunham
Jones
My Commission Expires
12/07/2027



20240307000063110 3/3 \$.00
Shelby Cnty Judge of Probate, AL
03/07/2024 02:53:43 PM FILED/CERT

THE LAND REFERRED TO HEREIN BELOW IS SITUATED IN THE COUNTY OF SHELBY, STATE OF ALABAMA, AND IS DESCRIBED AS FOLLOWS:

A Tract of land situated in the NW 1/4 of Section 3, Township 19 South, Range 2 West, Shelby County, Alabama, said tract being part of Block 2 of Altadena Park, as recorded in Map Book 5, Page 73, part of Lot 1 Butte Woods Ranch Addition to Altadena Valley, as recorded in Map Book 5, Page 1, all recorded in the Probate Office of Shelby County, Alabama, said tract of land more particularly described as follows:

Commence at the Southwest corner of the NE 1/4, NW 1/4 of said Section 3, and run thence Easterly along the South line thereof 69.02 feet; thence turn 69°30'50" right and run Southeasterly 96.27 feet to the point of beginning, said point being on the Northerly line of Lot 1 of said Altadena Park; thence turn 90°00' left and run Northeasterly 240.0 feet to the Northern most corner of said Lot 1; thence turn 90°58'45" right and run Southeasterly 149.79 feet to the Southeast corner of said Lot 1; thence 6°16'15" right and run Southeasterly along the Easterly line of Lot 2 of said subdivision 144.94 feet to the most Easterly corner of Lot 2; thence turn 7°01'15" right and run Southerly along the Easterly line of Lot 3 of said subdivision for 57.52 feet to a point on last said lot line; thence turn 106°56'15" left and run Northeasterly 128.13 feet; thence turn 84°50' right and run Southeasterly for 195.0 feet; thence turn 20°59'30" left and run Southeasterly for 333.22 feet; thence turn 52°39'30" left and run Easterly for 150.0 feet; thence turn 90° left and run Northerly for 600.14 feet; thence turn 41°00' right and run Northeasterly for 300.00 feet; thence turn 14°00' left and run Northeasterly for 125.0 feet; thence turn 25°00' left and run Northerly for 170.0 feet; thence turn 87°58'40" right and run Easterly for 137.41 feet to a point on the East line of the NE 1/4 of NW 1/4, Section 3, Township 19 South, Range 2 West; thence turn left 90° and run Northerly along said 1/4-1/4 line for 270 feet, more or less, to the Westerly bank of the Cahaba River; thence run Northerly and Westerly along the Southwest bank of said river 1400 feet, more or less, to the West line of the NE 1/4 of the NW 1/4 of said Section 3, said point also being on the Easterly line of Lot 1 of said Butte Woods Ranch Addition to Altadena Valley; thence run Northerly along last said 1/4-1/4 section line and said lot line for 90 feet, more or less, to the Northeasterly corner of said Lot 1; thence turn left and run Westerly along the Northerly line of said Lot 1 for 240 feet, more or less, to the Northwest corner of said Lot 1; thence turn left and run Southwesterly and along the Easterly right of way line of Caldwell Mill Road for 425 feet, more or less; thence turn left 31°45' and run Southeasterly for 67.96 feet; thence turn left 31°45' and run Southeasterly along the new Northeasterly right of way line of Old Caldwell Mill Road for 231.58 feet to the beginning of a curve to the right having a radius of 263.05 feet; thence continue Southeasterly and along said right of way line and along the arc of said curve 162.13 feet to the end of said curve; thence continue Southeasterly on a course tangent to said curve, and along said right of way line 245.3 feet to the point of beginning.

Situated in Shelby County, Alabama.