

**This Instrument Prepared By:**

C. Ryan Sparks, Attorney  
2635 Valleydale Road, Suite 200  
Birmingham, Alabama 35244  
DIRECT: 205-215-8433

**Send Tax Notice To Grantees Address:**

James Reynolds Wallace and Caroline B. Wallace  
313 Cedar Hill Drive  
Birmingham, Alabama 35242

**WARRANTY DEED WITH JOINT RIGHT OF SURVIVORSHIP**

**STATE OF ALABAMA  
COUNTY OF SHELBY**

**KNOW ALL MEN BY THESE PRESENTS,**

That for and in consideration of **FIVE HUNDRED SIXTY FIVE THOUSAND AND NO/100 (\$565,000.00) DOLLARS**, and other good and valuable consideration, this day in hand paid to the undersigned **BENJAMIN S. NAISH and JENNIFER B. NAISH**, husband and wife, (herein referred to as "Grantors"), in hand paid by the Grantees herein, the receipt whereof is hereby acknowledged, the Grantors do hereby give, grant, bargain, sell and convey unto the Grantees, **JAMES REYNOLDS WALLACE and CAROLINE B. WALLACE**, (herein referred to as "Grantees"), for and during their joint lives and upon the death of either, then to the survivor of them in fee simple, together with every contingent remainder and right of reversion, all of the Grantors' interest in the following-described Real Estate situated in, **SHELBY COUNTY, ALABAMA**, to wit:

Lot 27, according to the Survey of the Cedars, 2nd Sector, as recorded in Map Book 25, Page 135, in the Probate Office of Shelby County, Alabama.

**Subject to:**

1. General and special taxes or assessments for the year 2023 and subsequent years not yet due and payable.
2. Municipal improvements, taxes, assessments, and fire district dues against subject property, if any.
3. Mineral and mining rights not owned by Grantors.
4. Any applicable zoning ordinances.
5. Easements, encroachments, building set back lines, rights-of-ways as shown of record by recorded plat or other recorded instrument, including any amendments thereto.
6. All matters, facts, easements, restrictions, assessments, covenants, agreements and all other terms and provisions in Map Book 25, Page 135.
7. 35 Foot building setback line from Cedar Hill Drive as shown on the recorded map of said subdivision.
8. Transmission Line Permit to Alabama Power Company recorded in Deed Book 124, Page 556; Deed Book 134, Page 553, and Deed Book 217, Page 797.
9. Right of Way to Shelby County as set forth in Deed Book 135, Page 45 to 49, inclusive.
10. Covenants, Conditions, and Restrictions as set forth in Instrument recorded in Instrument #1999-29516.



The purchase of the herein described real property is being financed in whole or in part by the proceeds of a purchase money mortgage being executed simultaneously herewith.

**TO HAVE AND TO HOLD**, the tract or parcel of land above described together with all and singular the rights, privileges, tenements, appurtenances, and improvements unto the said Grantees, for and during their joint lives as joint tenants and upon the death of either of them, then to the survivorship of them in fee simple, and to the heirs and assigns of such survivor, forever.

**AND SAID GRANTORS**, for said GRANTORS', GRANTORS' heirs, successors, executors and administrators, covenants with GRANTEES, and with GRANTEES' heirs and assigns, that GRANTORS are lawfully seized in fee simple of the said Real Estate; that said Real Estate is free and clear from all liens and encumbrances, except as hereinabove set forth, and except for taxes due for the current and subsequent years, and except for any restrictions pertaining to the Real Estate of record in the Probate Office of **SHELBY COUNTY**; and that GRANTORS will, and GRANTORS' heirs, executors and administrators shall, warrant and defend the same to said GRANTEES, and GRANTEES' heirs and assigns, forever against the lawful claims of all persons.

**IN WITNESS WHEREOF**, the said Grantors have hereunto set their hands and seals on this day of June 21, 2023.


**GRANTORS:**

  
Benjamin S. Naish  
  
Jennifer B. Naish


**STATE OF ALABAMA  
COUNTY OF SHELBY**


I, the undersigned, a Notary Public, in and for said State and County, do hereby certify that Benjamin S. Naish and Jennifer B. Naish, whose names are each signed to the above and foregoing conveyance, and who are each known to me, acknowledged before me on this day that, being informed of the contents of this instrument, Benjamin S. Naish and Jennifer B. Naish each executed the same voluntarily on the day the same bears date.

**IN WITNESS WHEREOF**, the said Grantors have hereunto set their hands and seals on this day of June 21, 2023.

  
C. Ryan Sparks, Notary Public

My Commission Expires: December 10, 2023





Filed and Recorded  
 Official Public Records  
 Judge of Probate, Shelby County Alabama, County  
 Clerk  
 Shelby County, AL  
 06/22/2023 12:47:02 PM  
 \$308.00 PAYGE  
 20230622000185850

*Allen S. Beyl*

### Real Estate Sales Validation Form

*This Document must be filed in accordance with Code of Alabama 1975, Section 40-22-1*

Grantor's Name Benjamin S. Naish  
 Mailing Address Jennifer B. Naish  
313 Cedar Hill Drive  
Birmingham, AL 35242

Grantee's Name James Reynolds Wallace  
 Mailing Address Caroline B. Wallace  
313 Cedar Hill Drive  
Birmingham, AL 35242

Property Address 313 Cedar Hill Drive  
Birmingham, AL 35242  
 \_\_\_\_\_  
 \_\_\_\_\_

Date of Sale 6/21/23  
 Total Purchase Price \$ 565,000.00  
 or  
 Actual Value \$ \_\_\_\_\_  
 or  
 Assessor's Market Value \$ \_\_\_\_\_

The purchase price or actual value claimed on this form can be verified in the following documentary evidence: (check one) (Recordation of documentary evidence is not required)

☒ Bill of Sale  
☐ Sales Contract  
☐ Closing Statement

☐ Appraisal  
☐ Other

If the conveyance document presented for recordation contains all of the required information referenced above, the filing of this form is not required.

### Instructions

Grantor's name and mailing address - provide the name of the person or persons conveying interest to property and their current mailing address.

Grantee's name and mailing address - provide the name of the person or persons to whom interest to property is being conveyed.

Property address - the physical address of the property being conveyed, if available.

Date of Sale - the date on which interest to the property was conveyed.

Total purchase price - the total amount paid for the purchase of the property, both real and personal, being conveyed by the instrument offered for record.

Actual value - if the property is not being sold, the true value of the property, both real and personal, being conveyed by the instrument offered for record. This may be evidenced by an appraisal conducted by a licensed appraiser or the assessor's current market value.

If no proof is provided and the value must be determined, the current estimate of fair market value, excluding current use valuation, of the property as determined by the local official charged with the responsibility of valuing property for property tax purposes will be used and the taxpayer will be penalized pursuant to Code of Alabama 1975 § 40-22-1 (h).

I attest, to the best of my knowledge and belief that the information contained in this document is true and accurate. I further understand that any false statements claimed on this form may result in the imposition of the penalty indicated in Code of Alabama 1975 § 40-22-1 (h).

Date 6/21/23

Print C. Ryan Sparks

Unattested

(verified by)

Sign

(Grantor/Grantee/Owner/Agent) circle one

Form RT-1