



20230609000174560 1/4 \$256.00
Shelby Cnty Judge of Probate, AL
06/09/2023 01:58:22 PM FILED/CERT

This instrument was prepared by:
Clayton T. Sweeney, Attorney
2700 Highway 280 East, Suite 160
Birmingham, AL 35223

Send Tax Notice To:
Jessie Davis and Malah Williamson Davis
4384 Hillsedge Road
Irondale, AL 35210

STATE OF ALABAMA)

JOINT SURVIVORSHIP DEED

COUNTY OF SHELBY)


KNOW ALL MEN BY THESE PRESENTS: That, for and in consideration of **Two Hundred Twenty Five Thousand and No/100 (\$225,000.00)**, and other good and valuable consideration, this day in hand paid to the undersigned **Melissa Jones Gunnells, a married woman** (hereinafter referred to as GRANTOR), in hand paid by the GRANTEE herein, the receipt whereof is hereby acknowledged, the GRANTOR does hereby give, grant, bargain, sell and convey unto the GRANTEE, **Jessie Davis and Malah Williamson Davis** hereinafter referred to as GRANTEE), for and during their joint lives and upon the death of either, then to the survivor of them in fee simple, together with every contingent remainder and right of reversion, the following described Real Estate, lying and being in the County of **Shelby**, State of Alabama, to-wit:

See Exhibit "A" Legal Description

Subject To:

- 1) Ad valorem taxes for 2023 and subsequent years not yet due and payable until October 1, 2023.
- 2) Existing covenants and restrictions, easements, building lines and limitations of record.
- 3) Home should have minimum of 1800 square feet.
- 4) No subdivision of the 23.61 acres. This restriction shall expire on 01-01-2033.
- 5) No mobile homes, except as a temporary living situation while permanent home is under construction (24 months max).
- 6) Transmission line permits to Alabama Power Company as recorded in Deed Book 131, Page 138; Deed Book 171, Page 278; Deed Book 223, Page 106; Deed Book 171, Page 302; Deed Book 240, Page 424 and Deed Book 280, Page 291, in the Probate Office of Shelby County, Alabama.
- 7) Title to one half interest in all minerals and mining rights and privileges belonging thereof, in and under said land and right of way of public road and telephone line, as reserved in deed from Mrs. C.G. Holliday and husband, to Vera D. Whitehead, recorded in Deed Book 116, Page 435, in the Probate Office of Shelby County, Alabama.

Shelby County, AL 06/09/2023
State of Alabama
Deed Tax: \$225.00

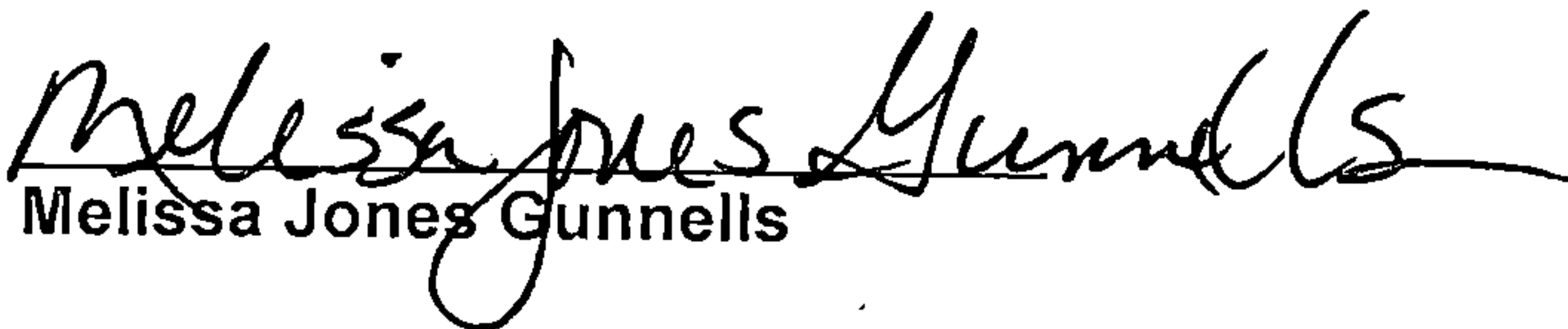


- 8) Rights of way to Shelby County as recorded in Deed Book 260, Page 752; Deed Book 222, Page 257 and Deed Book 260, Page 754, in the Probate Office of Shelby County, Alabama.
- 9) The rights of upstream and downstream riparian owners with respect to any body of water which may lie adjacent to, and/or traversing through, subject property.

TO HAVE AND TO HOLD, the tract or parcel of land above described together with all and singular the rights, privileges, tenements, appurtenances, and improvements unto the said GRANTEES, for and during their joint lives and upon the death of either of them, then to the survivor of them in fee simple, and to the heirs and assigns of such survivor, forever.

AND SAID GRANTOR, for said GRANTOR, GRANTOR'S heirs, executors, personal representatives and assigns covenants with GRANTEE, and with GRANTEE'S successors and assigns, that GRANTOR is lawfully seized in fee simple of the said Real Estate; that said Real Estate is free and clear from all Liens and Encumbrances, except as hereinabove set forth, and except for taxes due for the current and subsequent years, and except for any Restrictions pertaining to the Real Estate of record in the Probate Office of said County; that GRANTOR has a good right to sell and convey the said Real Estate; and that GRANTOR will, and GRANTOR'S heirs, executors, personal representatives and assigns shall, warrant and defend the same to said GRANTEE, and GRANTEE'S heirs and assigns, forever against the lawful claims of all persons.

IN WITNESS WHEREOF, said GRANTOR has hereunto set his hand and seal this the 30th day of May, 2023.


Melissa Jones Gunnells


STATE OF ALABAMA)

COUNTY OF JEFFERSON)

I, the undersigned, a Notary Public, in and for said County and State, hereby certify that Melissa Jones Gunnells, a married woman, whose name is signed to the foregoing conveyance and who is known to me, acknowledged before me on this day that, being informed of the contents of the Instrument she executed the same voluntarily on the day the same bears date.

IN WITNESS WHEREOF, I have hereunto set my hand and seal this the 30th day of May, 2023.


NOTARY PUBLIC
My Commission Expires: 06-02-2023



(must affix seal)



20230609000174560 3/4 \$256.00
Shelby Cnty Judge of Probate, AL
06/09/2023 01:58:22 PM FILED/CERT

EXHIBIT "A"

Legal Description

A parcel of land lying in the Southwest 1/4 of the Northwest 1/4 of Section 35, Township 17 South Range 1 East Shelby County, Alabama, also shown as a portion Tract 40 and Tract 41, according to the survey of Whitehead Estates as recorded in Map Book 4, page 82, in the Probate Office of Shelby County Alabama.

BEGIN at the SE Corner of the NW 1/4 of the NW 1/4 of Section 35, Township 17 South, Range 1 East, Shelby County, Alabama, said point being the POINT OF BEGINNING; thence N89°13'28"W for a distance of 371.70'; thence N00°01'05"W for a distance of 1096.07' to the Southerly R.O.W line of Mimosa Road and/or Shelby County Highway 41, to a curve to the right, having a radius of 1869.86', and subtended by a chord bearing of S79°38'19"E, and a chord distance of 395.50'; thence along the arc of said curve and along said R.O.W. line for a distance of 396.24'; thence S73°31'10"E and along said R.O.W. line for a distance of 239.05', to a curve to the right having a radius of 676.20', and subtended by a chord bearing of S41°27'35"E, and a chord distance of 717.86'; thence along the arc of said curve and along said R.O.W. line for a distance of 756.74'; thence S09°23'59"E and along said R.O.W. line for a distance of 403.06'; thence S88°04'16"W and leaving said R.O.W. line for a distance of 787.83' to the POINT OF BEGINNING.

SUBJECT TO a 35' wide Ingress/Egress and Utility Easement, lying 17.50' either side of and parallel to the following described centerline:

Commence SE Corner of the SW 1/4 of the NW 1/4 of Section 35, Township 17 South, Range 1 East, Shelby County, Alabama; thence N00°24'33"E for a distance of 650.26'; thence N89°29'51"W for a distance of 17.50' to the POINT OF BEGINNING OF SAID CENTERLINE; thence N00°24'33"E for a distance of 665.03'; thence N88°04'16"E for a distance of 802.34' to the Westerly R.O.W. line of Mimosa Road and/or Shelby County Highway 41 and the POINT OF ENDING OF SAID CENTERLINE.

Real Estate Sales Validation Form

This Document must be filed in accordance with Code of Alabama 1975, Section 40-22-1

Grantor's Name Melissa Jones Gunnells

Grantee's Name

Jessie Davis

Mailing Address

1796 Murray Hill Road
Vestavia Hills, AL 35216

Mailing Address

Malah Williamson Davis
4384 Hillsedge Road
Irondale, AL 35210

Property Address

Parcel 2 Shelby County Hwy 41
Leeds, AL 35094

Date of Sale May 25, 2023

Total Purchase Price \$ 225,000.00



20230609000174560 4/4 \$256.00
Shelby Cnty Judge of Probate, AL
06/09/2023 01:58:22 PM FILED/CERT

Actual Value \$

or

Assessor's Market Value \$

The purchase price or actual value claimed on this form can be verified in the following documentary evidence:
(check one) (Recordation of documentary evidence is not required)

☐ Bill of Sale

☐ Sales Contract

☒ Closing Statement

☐ Appraisal/ Assessor's Appraised Value

If the conveyance document presented for recordation contains all of the required information referenced above, the filing of this form is not required.

Instructions

Grantor's name and mailing address - provide the name of the person or persons conveying interest to property and their current mailing address.

Grantee's name and mailing address - provide the name of the person or persons to whom interest to property is being conveyed.

Property address - the physical address of the property being conveyed, if available. Date of Sale - the date on which interest to the property was conveyed.

Total purchase price - the total amount paid for the purchase of the property, both real and personal, being conveyed by the instrument offered for record.

Actual value - if the property is not being sold, the true value of the property, both real and personal, being conveyed by the instrument offered for record. This may be evidenced by an appraisal conducted by a licensed appraiser or the assessor's current market value.

If no proof is provided and the value must be determined, the current estimate of fair market value, excluding current use valuation, of the property as determined by the local official charged with the responsibility of valuing property for property tax purposes will be used and the taxpayer will be penalized pursuant to Code of Alabama 1975 § 40-22-1 (h).

I attest, to the best of my knowledge and belief that the information contained in this document is true and accurate. I further understand that any false statements claimed on this form may result in the imposition of the penalty indicated in Code of Alabama 1975 § 40-22-1 (h).

Date _____

Print Melissa Jones Gunnells

Unattested

(verified by)

Sign

Melissa Jones Gunnells
(Grantor/Grantee/Owner/Agent) circle one