

STATE OF ALABAMA)

SHELBY COUNTY)

20230601000163870 1/3 \$.00
Shelby Cnty Judge of Probate, AL
06/01/2023 11:47:01 AM FILED/CERT

FULL SATISFACTION OF RECORDED LIEN

The North Shelby County Fire and Emergency Medical District, a public corporation, files this statement in writing, verified by oath of Guy R. Sipe, an employee or officer of the District, who has personal knowledge of the facts herein set forth:

Know All Men by These Presents, That, the undersigned, North Shelby County Fire and Emergency Medical District, acknowledges full payment of the indebtedness secured by the following property, situated in Shelby County, Alabama, to-wit:

Lien Instrument Number: 20230414000106690

Address: 850 SHOAL RUN TRAIL BIRMINGHAM AL 35244


Legal Description: Lot#:2 Book:9 Pg:130 Sub: SHOAL RUN

- See Page 2 for complete legal description.

The record owner(s) or proprietor(s) of the aforementioned Parcel or Property is: MADISON BAL LLC
Mailing Address: Attn: Mercedes, 581 N Franklin TPKE, STE 2, Ramsey, NJ 07446

In Witness Whereof, the undersigned has caused these presents to be executed this the 27th day of May 2023.

North Shelby Fire and Emergency Medical District



This Instrument Prepared By:

Guy R. Sipe, Fire Chief

4617 Valleydale Road

Birmingham, Alabama 35242

LEGAL DESCRIPTION

Lot 2, according to the Survey of Shoal Run, as recorded in Map Book 9, page 130, in the Probate Office of Shelby County, Alabama; together with rights in and to that certain ingress and egress easement dedicated by said map, being further described as:

The following is a legal description by metes and bounds of Lot 2 Shoal Run as recorded in Map Book 9, page 130, in the Office of the Judge of Probate in Shelby County, Alabama; thence begin at the Southeast corner of said Lot 2 and run in a Westerly direction along the South line of said Lot for a distance of 1333.86 feet; thence turn an angle to the right of $90^{\circ}48'30''$ and run in a Northerly direction along the West line of said Lot 2 for a distance of 826.10 feet to a point on the Southeasterly right of way line of Alabama Highway No. 119; thence turn an angle to the right of $22^{\circ}30'50''$ and run in a Northeasterly direction along said highway right of way line for a distance of 289.49 feet; thence turn an angle to the right of $90^{\circ}00'00''$ and run in a Southeasterly direction for a distance of 34.13 feet to the point of beginning of a curve to the right, said curve having a central angle of $21^{\circ}56'00''$ and a radius of 430.00 feet; thence run in a Southeasterly direction along the arc of said curve for a distance of 164.61 feet to the point of tangent; thence run in a Southeasterly direction along said tangent for a distance of 69.46 feet to the point of beginning of a curve to the left, said curve having a central angle of $16^{\circ}20'00''$ and a radius of 557.46 feet; thence run in a Southeasterly direction along arc of said curve for a distance of 158.92 feet to the point of beginning of a curve to the left, having a central angle of $32^{\circ}50'00''$ and a radius of 319.72 feet; thence run in a Southeasterly direction along arc of said curve for a distance of 182.19 feet to the point of tangent; thence run in a Southeasterly direction along said tangent for a distance of 137.26 feet to the point of beginning of a curve to the right, said curve having a central angle of $39^{\circ}51'00''$ and a radius of 375.00 feet; thence run in a Southeasterly direction along the arc of said curve for a distance of 260.82 feet to the point of tangent; thence run in a Southeasterly direction along said tangent for a distance of 74.69 feet to the point of beginning of a curve to the right, said curve having a central angle of $02^{\circ}39'20''$ and a radius of 2157.20 feet; thence run in a Southeasterly direction along arc of said curve for a distance of 99.98 feet to the point of tangent; thence run in a Southeasterly direction along said tangent for a distance of 224.22 feet; thence turn an angle to the right of $52^{\circ}15'30''$ and run in a Southerly direction for a distance of 496.96 feet to the point of beginning.


20230601000163870 3/3 \$.00
Shelby Cnty Judge of Probate, AL
06/01/2023 11:47:01 AM FILED/CERT


STATE OF ALABAMA)

SHELBY COUNTY)

I, the undersigned, a notary Public in and for said County in the State, hereby certify that Guy R. Sipe, an employee or officer of the North Shelby County Fire and Emergency Medical District, whose name is signed to the foregoing Lien, and who is known to me, acknowledged before me on this day that, being informed of the contents of the above and foregoing Lien, in such capacity for the said District, executed the same voluntarily on the date the same bears date.

Given under my hand and official seal of office this the 27th day of MAY, 2023.




Notary Public

Glenda Dunham Jones
My Commission Expires
12/5/2023