

20230327000083760  
03/27/2023 08:38:29 AM  
DEEDS 1/5

Prepared by:  
Cynthia A. Martin  
1780 Gadsden Highway  
Birmingham, AL 35235  
File No.: 2023-6737

Send Tax Notice To:  
Jason Eldridge  
101 Palmer Cove  
Birmingham, AL 35242

## **CORPORATION WARRANTY DEED**

---

**State of ALABAMA**  
**County of SHELBY**

**KNOW ALL MEN BY THESE PRESENTS,,** That in consideration of THREE HUNDRED THIRTY SIX THOUSAND TEN AND 00/100 DOLLARS (\$336,010.00) and other good and valuable consideration the receipt and sufficiency whereof is hereby acknowledged, Clayton Properties Group, Inc., a TN corporation (herein referred to as GRANTOR) does by these presents grant, bargain, sell and convey unto Jason Eldridge, an unmarried man (herein referred to as GRANTEE, whether one or more) the following described real estate situated in SHELBY COUNTY, Alabama to-wit:

See Exhibit "A" attached hereto and made a part hereof as if set forth in full herein for the complete legal description being conveyed by this instrument.

**SUBJECT TO:** (1) Ad valorem taxes for current and subsequent years, (2) easements, restrictions reservations, rights-of-way, limitations, covenants and conditions of record, if any, (3) mineral and mining rights not owned by the Grantor, if any.


Note: \$302,409.00 of the purchase price is being paid by the proceeds of a first mortgage loan executed and recorded simultaneously herewith.

Grantee, by acceptance of this deed, acknowledges, covenants and agrees for itself and for its successors or assigns, that Grantor shall not be liable for and Grantee hereby waives and releases Grantor, its officers, agents, employees, directors, shareholders, partners, mortgagees and their respective successors and assigns from any liability of any nature on account of loss, damage, or injuries to buildings, structures, improvements, personal property or the Grantee or any owner, occupants or other person who enters upon any portion of the Property as a result of any past, present or future soil, surface and/or subsurface conditions, known or unknown (including, without limitation, radon, sinkholes, underground mines, tunnels and limestone formation and deposits) under or upon the Property or any Property surrounding, adjacent to or in close proximity with the Property which may be owned by Grantor.

**TO HAVE AND TO HOLD,** to the said GRANTEE, his heirs and assigns forever.

And said GRANTOR does for itself, its successors and assigns, covenant with said GRANTEE, his heirs and assigns, that it is lawfully seized in fee simple of said premises, that they are free from all encumbrances, that it has a good right to sell and convey the same as aforesaid, and that it will, and its successors and assigns shall, warrant and defend the same to the said GRANTEE, his heirs, executors and assigns forever, against the lawful claims of all persons.

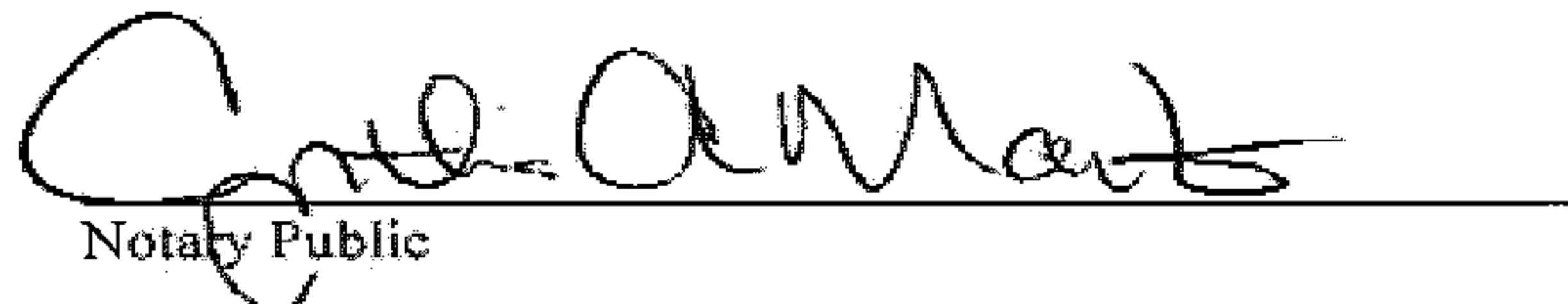
IN WITNESS WHEREOF, the said Grantor by Ashley Miller, as Assistant Secretary who is authorized to execute this conveyance, has hereto set its signature and seal, this the 24 day of March, 2023.

  
Clayton Properties Group, Inc., a Tennessee Corporation  
By: Ashley Miller, Assistant Secretary


State of Alabama  
County of Jefferson

I, the undersigned authority, a Notary Public in and for said County, in said State, hereby certify that Ashley Miller, whose name as Assistant Secretary of Clayton Properties Group, Inc., a Tennessee corporation, is signed to the foregoing conveyance, and who is known to me, acknowledged before me on this day that, being informed of the contents of the conveyance, she, in her capacity as such officer and with full authority executed the same voluntarily for and as the act of said corporation, on the day the same bears date.

Given under my hand and official seal this the 24 day of March, 2023.

  
Notary Public

My Commission Expires: 5/27/2024



**EXHIBIT "A"**  
**Property Description**

Unit 45, in Palmer Cove, a Condominium, as established by that Declaration of Condominium of Palmer Cove, a Condominium, as recorded in Instrument #20220801000299160; First Amendment to Declaration as recorded in Instrument #20220921000364860; Second Amendment to Declaration as recorded in Instrument #20221020000395280; in the Probate Office of Shelby County, Alabama, and any amendments thereto, to which Declaration of Condominium a plan is attached as Exhibit "B" thereto, and recorded in the Record Plat of Palmer Cove, being a Condominium, in Map Book 56, Page 59A thru 59C and any future amendments thereto, to which Declaration of Condominium the Rules and Regulation of Palmer Cove are attached as Exhibit "F" and to which said Declaration of Condominium the By-Laws of Palmer Cove Owners Association, Inc. are attached as Exhibit "C" thereto, together with the Articles of Incorporation of Palmer Cove Owners Association, Inc. that are recorded with the Alabama Secretary of State under Entity ID Number 001-029-410, also together with an undivided interest in the Common Elements assigned to said Unit, by said Declaration of Condominium and amendments thereto and together with certain rights to use certain Common Elements assigned as limited common elements by the Declaration of Condominium.

***This Document must be filed in accordance with Code of Alabama 1975, Section 40-22-1***

Grantor's Name Clayton Properties Group, Inc.  
Mailing Address 3111 Timberlake Drive  
Vestavia Hills, AL 35243

Grantee's Name Jason Eldridge  
Mailing Address 3090 U.S. 280  
Apt 1410  
Mountain Brook, AL 35243

Property Address 101 Palmer Cove  
Birmingham, AL 35242

**Date of Sale** March 24, 2023

**Total Purchase Price** \$336,010.00

Or \_\_\_\_\_

Actual Value \$\_\_\_\_\_

Or

The purchase price or actual value claimed on this form can be verified in the following documentary evidence: (check one)  
(Recordation of documentary evidence is not required)

☐ Bill of Sale
 ☐ Appraisal  
☒ Sales Contract
 ☐ \_\_\_\_\_ Other:  
☐ Closing Statement

If the conveyance document presented for recordation contains all of the required information referenced above, the filing of this form is not required.

## Instructions

**Grantor's name and mailing address - provide the name of the person or persons conveying interest to property and their current mailing address.**

Grantee's name and mailing address - provide the name of the person or persons to whom interest to property is being conveyed.

Property address - the physical address of the property being conveyed, if available. Date of Sale - the date on which interest to the property was conveyed.

Total purchase price - the total amount paid for the purchase of the property, both real and personal, being conveyed by the instrument offered for record.

**Actual value** - if the property is not being sold, the true value of the property, both real and personal, being conveyed by the instrument offered for record. This may be evidenced by an appraisal conducted by a licensed appraiser or the assessor's current market value.


If no proof is provided and the value must be determined, the current estimate of fair market value, excluding current use valuation, of the property as determined by the local official charged with the responsibility of valuing property for property tax purposes will be used and the taxpayer will be penalized pursuant to Code of Alabama 1975 § 40-22-1 (h).

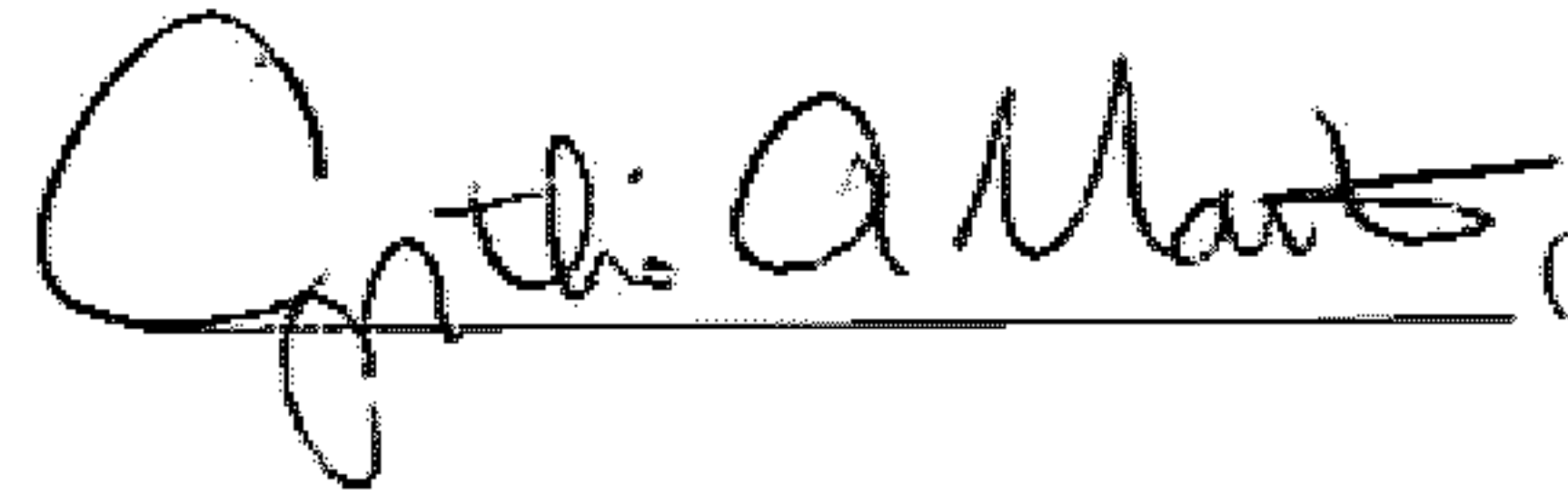
I attest, to the best of my knowledge and belief that the information contained in this document is true and accurate. I further understand that any false statements claimed on this form may result in the imposition of the penalty indicated in Code of Alabama 1975 § 40-22-1 (h).

20230327000083760 03/27/2023 08:38:29 AM DEEDS 5/5

Seller Name: Clayton Properties Group, Inc.

Date: 3/24/2023

  
Clayton Properties Group, Inc., a Tennessee Corporation,  
By : Ashley Miller, Assistant Secretary

 (Verified)



**Filed and Recorded**  
**Official Public Records**  
**Judge of Probate, Shelby County Alabama, County**  
**Clerk**  
**Shelby County, AL**  
**03/27/2023 08:38:29 AM**  
**\$68.00 PAYGE**  
**20230327000083760**

