

Heirship Affidavit

I, Alonzo Booker, am over the age of 21 and I have personal knowledge as to the death of Amos Booker on or about April 24, 1976, and the death of Ella Bell Booker on or about January 30, 1987. On the date thereof, they were survived by the following heirs whose names, approximate ages and conditions of life were the following:

Eugene Booker, Jr., son, over the age of 19 and of sound mind.

Mary Diane Taylor, daughter, over the age of 19 and of sound mind.

John Booker, son, over the age of 19 and of sound mind.

Alonzo Booker, son, over the age of 19 and of sound mind.

Earl Booker, son, over the age of 19 and of sound mind.

Anthony Booker, son, over the age of 19 and of sound mind.


Steven Booker, son, over the age of 19 and of sound mind.

Lolita Booker, daughter, over the age of 19 and of sound mind.

Amos Booker and Ella Bell Booker died possessed of real property described as follows:

See Exhibit A attached hereto and incorporated herein by reference


At the time of her death, Amos Booker and Ella Bell Booker had no other heirs at law. Further, there are no other children or children of deceased children.




State of Alabama)
County of Shelby)

I, the undersigned authority, a Notary Public in and for said county, hereby certify that Alonzo Booker, whose name is signed to the foregoing instrument, and who is known to me, acknowledged before me on this day that being informed of the contents of the said instrument, (s)he, executed the same voluntarily on the day and year set forth above.

GIVEN UNDER MY HAND, on this the 8th day of February, 2023.



NOTARY PUBLIC
My Commission Expires: 9-1-2024



This Instrument was prepared By:
Mike T. Atchison
P.O. Box 822
Columbiana, Al 35051

EXHIBIT "A"
LEGAL DESCRIPTION

Commencing at the Northwest corner of the Northwest 1/4 of the Southwest 1/4 of Section 1, Township 21 South, Range 3 West, and run South 1 degrees 45 seconds East 210 feet; thence run East parallel with the South line of said 1/4-1/4 Section 525 feet; run thence South parallel with the East line of said 1/4-1/4 Section 160 feet to the point of beginning of the parcel herein described; thence continue South parallel with the East line of 1/4-1/4 Section 50 feet; thence run East, parallel with the South line of the 1/4-1/4 Section 75 feet; thence run North parallel with the East line of the said 1/4-1/4 Section 50 feet; thence run West, parallel with the South line of 1/4-1/4 Section, 75 feet to the point of beginning.



Filed and Recorded
Official Public Records
Judge of Probate, Shelby County Alabama, County
Clerk
Shelby County, AL
02/28/2023 11:03:01 AM
\$33.00 JOANN
20230228000054750

Allie S. Bayl