

Send Tax Notice To: Mobley Development, Inc.
2101 – 4th Avenue South
Suite 200
Birmingham, AL 35233

This instrument was prepared by:
J. Steven Mobley
2101 – 4th Avenue South, Ste. 200
Birmingham, Alabama 35233

STATUTORY WARRANTY DEED

STATE OF ALABAMA)
COUNTY OF SHELBY) KNOW ALL MEN BY THESE PRESENTS,

THAT IN CONSIDERATION OF **Ten and 00/100 Dollars (\$10.00)** and other good and valuable consideration to the undersigned Grantor in hand paid by the Grantee herein, the receipt of which is hereby acknowledged, **J. Steven Mobley**, a married man, (herein referred to as Grantor), does grant, bargain, sell and convey unto **Mobley Development, Inc.**, an Alabama Subchapter S corporation (herein referred to as Grantee), an undivided one-half (1/2) interest in the following described real estate situated in the State of Alabama, County of Shelby, to-wit:

See Exhibit "A" for legal description

Subject to:

1. General and special taxes or assessments for 2022 and subsequent years not yet due and payable.
2. Existing easements, restrictions, set-back lines, rights of way, limitations, if any, and mineral and mining rights of record.

NOTE: The real property conveyed herein does not constitute any portion of the homestead of the Grantor.

TO HAVE AND TO HOLD unto the said Grantee and its successors and assigns, forever.

Grantor makes no warranty or covenant respecting the nature of the quality of the title to the property hereby conveyed other than that the Grantor has neither permitted nor suffered any lien, encumbrance or adverse claim to the property described herein since the date of acquisition thereof by the Grantor.


IN WITNESS WHEREOF, the said Grantor has hereto set his signature this the 1st day of June, 2022.

STATE OF ALABAMA)
SHELBY COUNTY)


J. STEVEN MOBLEY

I, the undersigned, a Notary Public in and for said County in said State, hereby certify that J. Steven Mobley, whose name is signed to the foregoing conveyance, and who is known to me, acknowledged before me on this day that, being informed of the contents of the conveyance, he executed the same voluntarily on the day the same bears date.

Given under my hand and official seal, this the 1st day of June, 2022.


Notary Public

My Commission Expires: 8-9-25

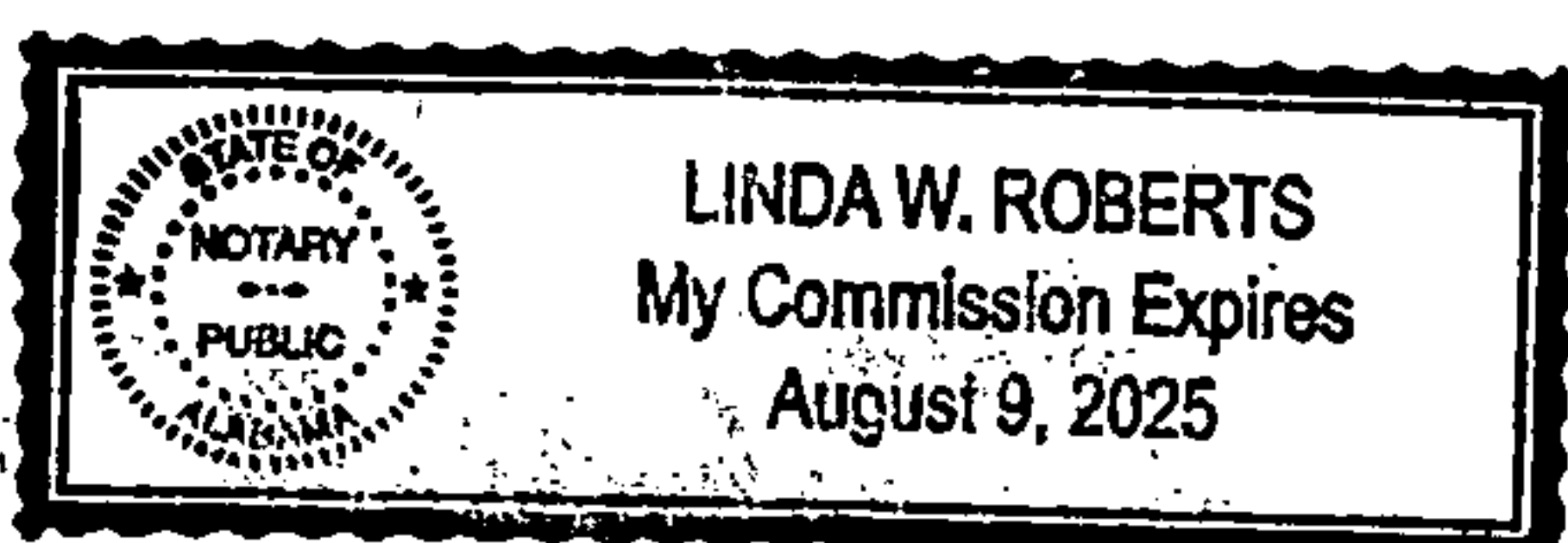



EXHIBIT "A"



**Attached hereto and made a part of that certain Statutory Warranty Deed
dated June 1st, 2022, by and between J. Steven Mobley, Grantor, and
Mobley Development, Inc., Grantee.**

Commence at the SE Corner of Section 29, Township 20 South, Range 2 West, Shelby County, Alabama; thence N 00°03'12" W a distance of 743.65'; thence S 89°56'48" W a distance of 1093.13' to the Point of Beginning; thence N 54°34'13" W a distance of 256.38'; thence S 35°25'47" W a distance of 18.48'; thence N 54°34'13" W a distance of 161.69'; thence N 15°50'57" E a distance of 93.08'; thence N 39°11'10" E a distance of 97.78'; thence N 56°48'12" E a distance of 68.04'; thence N 40°59'36" E a distance of 48.54'; thence N 33°47'53" E a distance of 52.92'; thence N 40°45'56" E a distance of 71.30'; thence N 40°28'59" E a distance of 71.23'; thence N 37°35'39" E a distance of 77.28'; thence N 22°11'04" E a distance of 82.73'; thence N 36°56'24" E a distance of 81.56'; thence N 40°18'03" E a distance of 72.89'; thence N 42°41'29" E a distance of 70.03'; thence N 43°17'53" E a distance of 70.06'; thence N 36°55'44" E a distance of 70.17'; thence N 30°48'00" E a distance of 71.11'; thence N 35°33'45" E a distance of 70.31'; thence N 56°13'35" E a distance of 72.57'; thence N 48°31'16" E a distance of 70.62'; thence S 49°03'42" E a distance of 233.55'; thence S 40°56'18" W a distance of 33.36'; thence S 49°03'42" E a distance of 139.50'; thence S 28°50'21" W a distance of 71.59'; thence S 50°24'00" W a distance of 70.97'; thence S 39°50'23" W a distance of 70.01'; thence S 35°10'49" W a distance of 70.35'; thence S 40°24'56" W a distance of 70.00'; thence S 43°50'42" W a distance of 70.09'; thence S 24°57'22" W a distance of 139.36'; thence S 37°46'27" W a distance of 126.45'; thence S 23°19'28" W a distance of 140.90'; thence S 41°20'24" W a distance of 86.49'; thence S 46°28'07" W a distance of 91.65'; thence S 43°20'03" W a distance of 92.78'; thence S 32°23'33" W a distance of 115.24' to the Point of Beginning.

Containing 11.91 acres, more or less.

Real Estate Sales Validation Form

This Document must be filed in accordance with Code of Alabama 1975, Section 40-22-1

Grantor's Name J. Steven Mobley
Mailing Address 2101 4th Ave S Ste 200
Birmingham, AL 35233

Grantee's Name Mobley Development Inc
Mailing Address 2101 4th Ave S Ste 200
Birmingham, AL 35233

Property Address Average

Date of Sale 6/1/22
Total Purchase Price \$ 10.00 200,000

or
Actual Value \$
or
Assessor's Market Value \$

The purchase price or actual value claimed on this form can be verified in the following documentary evidence: (check one) (Recordation of documentary evidence is not required)

☐ Bill of Sale
☐ Sales Contract
☐ Closing Statement

☐ Appraisal
☒ Other Clearing Title

If the conveyance document presented for recordation contains all of the required information referenced above, the filing of this form is not required.

Instructions

Grantor's name and mailing address - provide the name of the person or persons conveying interest to property and their current mailing address.

Grantee's name and mailing address - provide the name of the person or persons to whom interest to property is being conveyed.

Property address - the physical address of the property being conveyed, if available.

Date of Sale - the date on which interest to the property was conveyed.

Total purchase price - the total amount paid for the purchase of the property, both real and personal, being conveyed by the instrument offered for record.

Actual value - if the property is not being sold, the true value of the property, both real and personal, being conveyed by the instrument offered for record. This may be evidenced by an appraisal conducted by a licensed appraiser or the assessor's current market value.

If no proof is provided and the value must be determined, the current estimate of fair market value, excluding current use valuation, of the property as determined by the local official charged with the responsibility of valuing property for property tax purposes will be used and the taxpayer will be penalized pursuant to Code of Alabama 1975 § 40-22-1 (h).

I attest, to the best of my knowledge and belief that the information contained in this document is true and accurate. I further understand that any false statements claimed on this form may result in the imposition of the penalty indicated in Code of Alabama 1975 § 40-22-1 (h).

Date 6/29/22

Print Chas Mobley

Unattested



20220629000259200 3/3 \$29.00
Shelby Cnty Judge of Probate, AL
06/29/2022 11:05:40 AM FILED/CERT

Sign

C Mobley

(Grantor/Grantee/Owner/Agent) circle one

Form RT-1