

\$500.00

W.E. A6170-00-A522
Parcel No. 72267831-001

20220622000250360
06/22/2022 03:52:02 PM

In the SW ¼ of the SE ¼ of Section
13, Township 19 South, Range 1 East,
Shelby County, Alabama

STATE OF ALABAMA
COUNTY OF SHELBY

ESMTAROW 1/3

THIS SUPPLEMENTAL AGREEMENT made this 21st day of June, 2022, between Alabama Power Company, an Alabama corporation, hereinafter called the Power Company, and Products (SE) Pipe Line Corporation, a Delaware and Virginia corporation, hereinafter called the Gas Company;

WITNESSETH:

WHEREAS, there is in effect between the parties hereto, a certain agreement dated the 2nd day of June, 1971, by which the Power Company has the right to construct, operate, and maintain electric power lines over, under, and across the rights of way and easements of the Gas Company; WHEREAS, the Power Company desires the right to construct, operate, and maintain a power line over, under, and across the rights of way of the Gas Company at the following location:

At a point near Lat. 33° 22' 28.2972" N and Long. -86° 29' 19.1106" W in the SW ¼ of the SE ¼ of Section 13, Township 19 South, Range 1 East, Shelby County, Alabama, and shown on a copy of the Power Company's Sketch of Proposed Work — Simplified W.E. No. A6170-00-A522, attached hereto and made a part hereof as Exhibit "A."

NOW THEREFORE, in consideration of the premises and of their mutual covenants and agreements, the parties hereto have mutually covenanted and agreed as follows: The Gas Company hereby grants to the Power Company, insofar as the Gas Company has any right or title to make such grant, the right to construct, operate, and maintain the power line crossing as shown on the print hereto attached and marked Exhibit "A" but subject, however, to all the terms and conditions of the aforesaid agreement dated June 2, 1971, and the parties agree that all and singular provisions of said agreement shall apply to the transmission and distribution line crossing(s) herein described, in the same manner and to the same extent as though such crossing(s) had been included in the said agreement.

IN WITNESS WHEREOF, the parties hereto have caused this agreement to be executed the day and year first above written.

ALABAMA POWER COMPANY

By: 

Walter A. Wade

Its: Land Supervisor — Land Acquisition-Legal

Kinder Morgan Operating L.P. "D",
in its capacity as operator of Products (SE) Pipe
Line Corporation, a Delaware and Virginia
corporation

By: Kinder Morgan Operating LLC "D",
its operator, a Delaware limited liability
company

By: 

David Bowers,


Its: Attorney-in-Fact

STATE OF ALABAMA

COUNTY OF JEFFERSON

I, Kristen E. Spence, a Notary Public in and for said County and in said State, hereby certify that Walter A. Wade, whose named as Land Supervisor — Land Acquisition – Legal of Alabama Power Company, an Alabama corporation, is signed to the foregoing instrument, and who is known to me, acknowledged before me on this day that, being informed of the contents of the instrument, he, as such officer, and with full authority, executed the same voluntarily for and as the act of said corporation.

Given under my hand and official seal this the 21st day of June, 2022.



Kristen E. Spence
Notary Public State at Large

My commission expires: 9.30.2025

STATE OF ALABAMA

COUNTY OF JEFFERSON

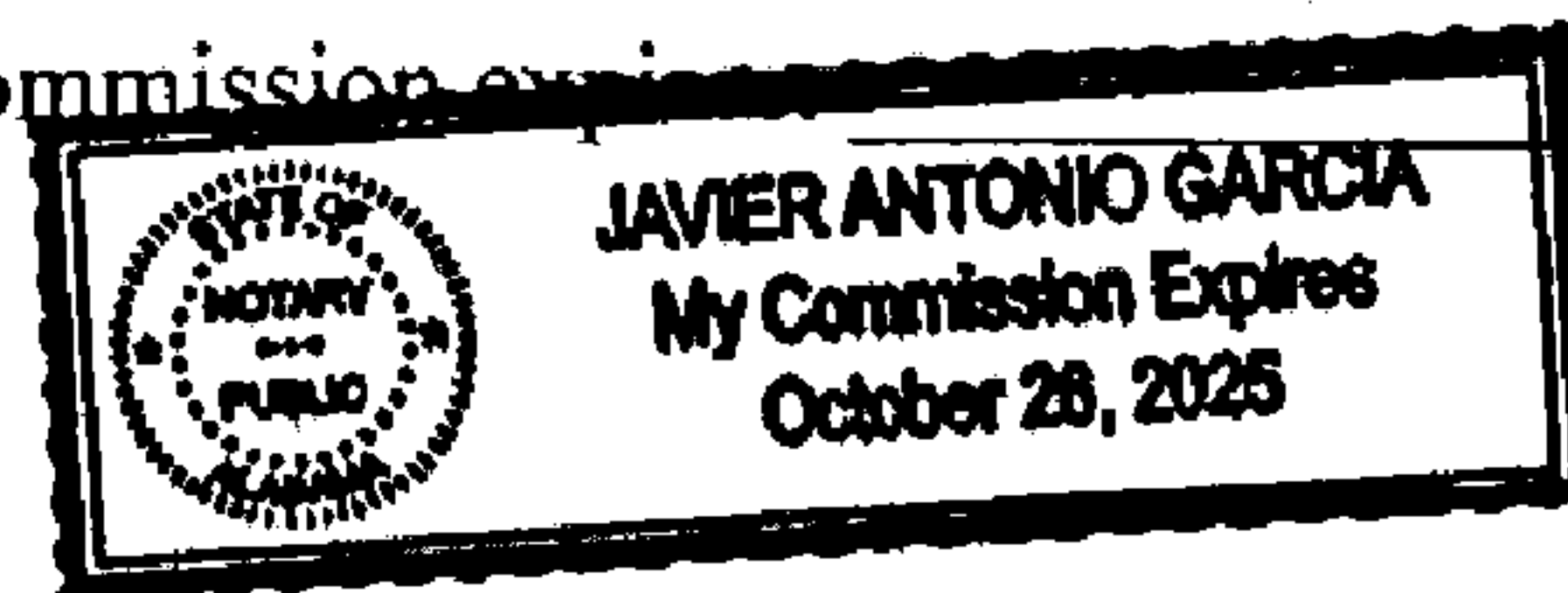
I, JAVIER A. GARCIA, a Notary Public in and for said County and in said State, hereby certify that David Bowers, whose named as Attorney-in-Fact for Kinder Morgan Operating L.P. "D", is signed to the foregoing instrument, and who is known to me, acknowledged before me on this day that, being informed of the contents of the instrument, he, as such officer and with full authority, executed the same voluntarily for and as the act of said corporation.

Given under my hand and official seal this the 14 day of JUNE, 2022.

[seal]

JAW
Notary Public

My commission expires:





SKETCH OF PROPOSED WORK - SIMPLIFIED W.E.

Map Center UTM:
1796794 12115806

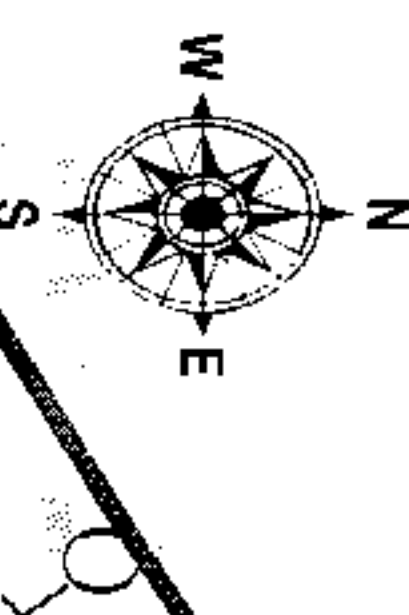
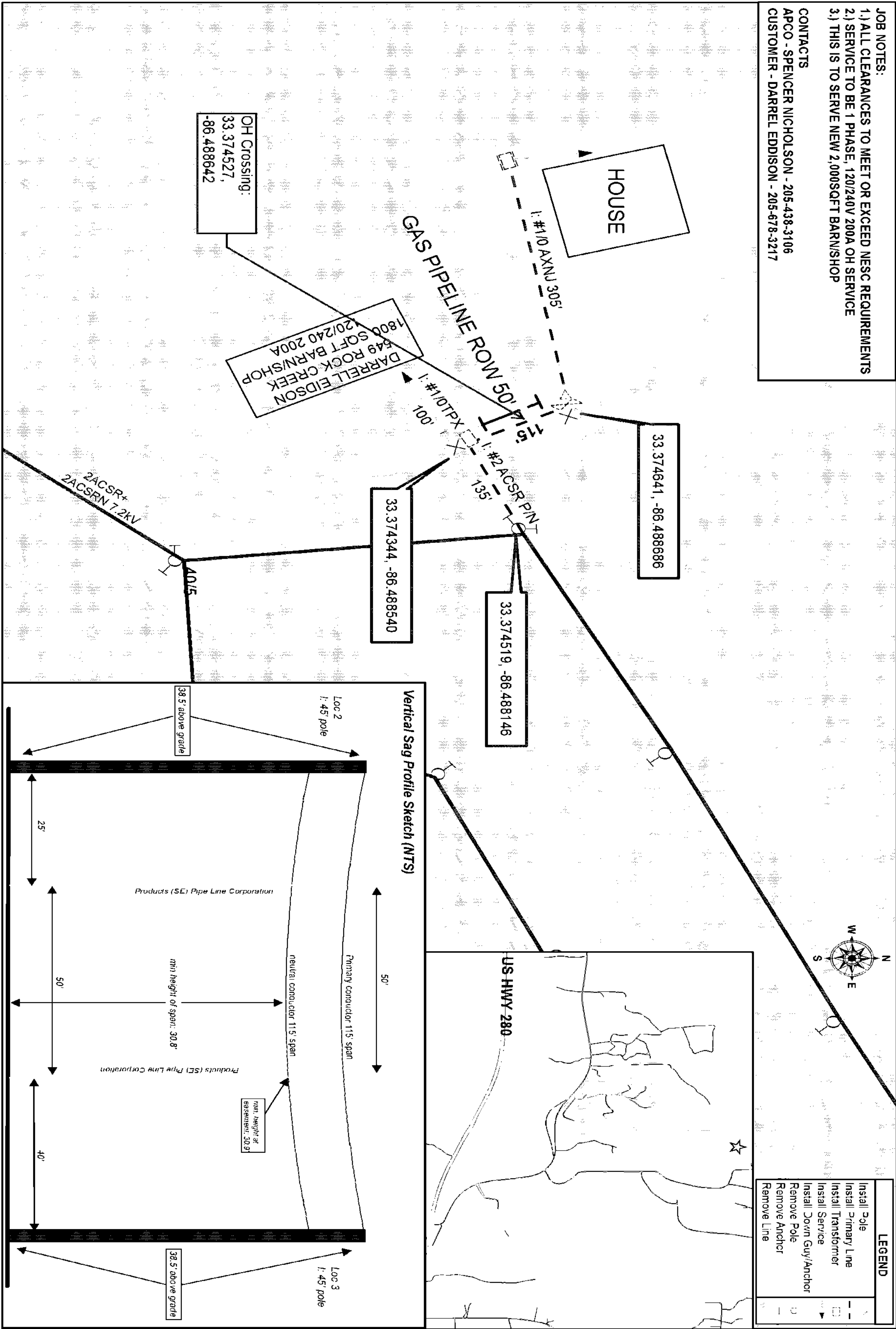
Map Center Lat/Lon:
33.374342 -86.487596



Customer	Location	County	Section	Township	Range	Quarter Quarter	Estimate No.
DARRELL EIDSON	549 ROCK CREEK RD	Shelby	13	19S	01E	SW 1/4 of the SE 1/4	A6170-00-A522
Division	District	UserID	EXHIBIT A				PARCEL NO.
BIRMINGHAM-SOUTH	VARNONS - COLUMBIANA	spnichol	2/25/2022				72267831-001

JOB NOTES:
1.) ALL CLEARANCES TO MEET OR EXCEED NESC REQUIREMENTS
2.) SERVICE TO BE 1 PHASE, 120/240V 200A OH SERVICE
3.) THIS IS TO SERVE NEW 2,000SQFT BARN/SHOP

CONTACTS
APCO - SPENCER NICHOLSON - 205-438-3106
CUSTOMER - DARREL EDDISON - 205-678-3217



LEGEND
Install Pole
Install Primary Line
Install Transformer
Install Service
Install Down Guy/Anchor
Remove Pole
Remove Anchor
Remove Line

Vertical Sag Profile Sketch (NTS)

