



20220224000079010 1/5 \$37.00
Shelby Cnty Judge of Probate, AL
02/24/2022 12:15:18 PM FILED/CERT

THIS INSTRUMENT PREPARED BY:

Clayton T. Sweeney, Attorney at Law
2700 Hwy. 280 E., Ste. 160
Birmingham, AL 35223

Send Tax Notice To:

Rock Ridge Farms, LLC
3844 Timberline Way
Birmingham, AL 35243

QUIT CLAIM DEED

**STATE OF ALABAMA}
COUNTY OF SHELBY}**

KNOW ALL MEN BY THESE PRESENTS, That for and in consideration of the sum of Ten and No/100 Dollars (\$10.00) and Other Good and Valuable Consideration, in hand paid to the undersigned, the receipt whereof is hereby acknowledged, the undersigned **William T. Harrison, a married man, Helen H. Phillips, a married woman, and Carol H. Smith, a married woman,** being the heirs at law of Nancy H. Gray, deceased and the beneficiaries under that certain trust created for Nancy H. Gray, dated March 21, 1983, hereby remises, releases, quit claims, grants, sells, and conveys unto **Rock Ridge Farms, LLC, an Alabama limited liability company,** all their rights, title, interests and claims in or to the following described real estate, situated in **Shelby** County, Alabama, to-wit:

See Exhibit "A" attached hereto and made a part hereof.

Parcel ID#58-14-7-36-0-000-003.000

Subject to:

Ad valorem taxes for 2022 and subsequent years not yet due and payable until October 1, 2022.
Existing covenants and restrictions, easements, building lines and limitations of record.

The property conveyed herein does not constitute the homestead of the grantor(s) nor that of their respective spouse.

TO HAVE AND TO HOLD to said GRANTEE, its successors and assigns, forever.

Pursuant to the provisions of *ALA. Code* § 40-22-1 (1975), the following information is offered in lieu of submitting Form RT-1:

Grantor's Name and Address:

William T. Harrison
Helen H. Phillips
Carol H. Smith
c/o Eric Johnston, Esq.
1200 Corporate Drive Suite 107
Birmingham, AL 35242

Grantees Name and Address:

Rock Ridge Farms, LLC
3844 Timberline Way
Birmingham, AL 35243

CLAYTON T. SWEENEY, ATTORNEY AT LAW

Property Address: 3752 County Road 331
Columbiana, AL 35051

Date of Sale: February 4, 2022

Sales Price: \$149,900.00

Note: tax collected on Warranty Deed recorded simultaneously herewith

20220224000079010 2/5 \$37.00
Shelby Cnty Judge of Probate, AL
02/24/2022 12:15:18 PM FILED/CERT

Given under his hand and seal, this 15th day of February, 2022.

Witness

William T. Harrison

STATE OF North Carolina }

COUNTY OF Lenoir }


I, the undersigned authority, a Notary Public or in and for said County, in said State, hereby certify that William T. Harrison, a married man, whose name is signed to the foregoing conveyance, and who is known to me, acknowledged before me on this day, that, being informed of the contents of the conveyance, he executed the same voluntarily on the day the same bears date.

Given under my hand and official seal this 15th day of February, 2022.

Frank W. Wishart, Jr.
NOTARY PUBLIC

[AFFIX SEAL]

My Commission Expires: March 27, 2024



Given under her hand and seal, this 17th day of February, 2022.

Witness

Helen H. Phillips
Helen H. Phillips

STATE OF ALABAMA }

COUNTY OF JEFFERSON }



20220224000079010 3/5 \$37.00
Shelby Cnty Judge of Probate, AL
02/24/2022 12:15:18 PM FILED/CERT


I, the undersigned authority, a Notary Public or in and for said County, in said State, hereby certify that Helen H. Phillips, a married woman, whose name is signed to the foregoing conveyance, and who is known to me, acknowledged before me on this day, that, being informed of the contents of the conveyance, she executed the same voluntarily on the day the same bears date.

Given under my hand and official seal this 17th day of February, 2022.

Jerry Wayland Elliott
NOTARY PUBLIC

[AFFIX SEAL]

My Commission Expires: 06/02/2023





20220224000079010 4/5 \$37.00
Shelby Cnty Judge of Probate, AL
02/24/2022 12:15:18 PM FILED/CERT

Given under her hand and seal, this 17th day of February, 2022.

Witness

Carol H. Smith

Carol H. ~~Skinner~~

Smith WE
CHS

STATE OF ALABAMA }

COUNTY OF JEFFERSON }

I, the undersigned authority, a Notary Public or in and for said County, in said State, hereby certify that Carol H. ~~Skinner~~ ^{Smith}, a married woman, whose name is signed to the foregoing conveyance, and who is known to me, acknowledged before me on this day, that, being informed of the contents of the conveyance, she executed the same voluntarily on the day the same bears date.

Given under my hand and official seal this 17th day of February, 2022.

Jerry Wayland Elliott
NOTARY PUBLIC

[AFFIX SEAL]

My Commission Expires: ~~06/02/2023~~

WE CHS
4-20-2024




EXHIBIT "A"

Legal Description



20220224000079010 5/5 \$37.00
Shelby Cnty Judge of Probate, AL
02/24/2022 12:15:18 PM FILED/CERT

A parcel of land situated in the W 1/2 of the NW 1/4 of Section 36, Township 20 South, Range 2 West, Shelby County, Alabama, being more particularly described as follows:
Begin at the NE corner of the NW 1/4 of the NW 1/4 of Section 36, Township 20 South, Range 2 West, said point being the point of beginning; thence South 0 degrees 51 minutes 29 seconds East a distance of 1041.83 feet; thence North 89 degrees 39 minutes 06 seconds West a distance of 876.64 feet to a point on the centerline of Shelby County Highway No. 331 (Firetower Road - prescriptive use right of way), said point lying on a curve to the right, having a radius of 532.45 feet and a central angle of 19 degrees 34 minutes 18 seconds; thence along said centerline and the arc of said curve a distance of 181.88 feet, said arc subtended by a chord which bears North 27 degrees 24 minutes 37 seconds West a distance of 181.00 feet, to a point on a reverse curve to the left, having a radius of 144.26 feet and a central angle of 45 degrees 53 minutes 12 seconds; thence along said centerline and the arc of said curve a distance of 115.53 feet, said arc subtended by a chord which bears North 40 degrees 34 minutes 04 seconds West a distance of 112.47 feet, to the end of said curve; thence North 63 degrees 30 minutes 40 seconds West along said centerline a distance of 110.13 feet to a point on a curve to the left having a radius of 238.95 feet and a central angle of 24 degrees 47 minutes 54 seconds; thence along said centerline and the arc of said curve a distance of 103.42 feet, said arc subtended by a chord which bears North 75 degrees 54 minutes 37 seconds West a distance of 102.62 feet, to the end of said curve; thence North 88 degrees 18 minutes 34 seconds West a distance of 137.60 feet to a point on the Westerly boundary of the NW 1/4 of said Section; thence North 1 degrees 57 minutes 15 seconds West along said Westerly boundary and leaving said centerline a distance of 332.94 feet to a point on said centerline; thence North 67 degrees 55 minutes 54 seconds East along said centerline a distance of 132.02 feet to a point on a curve to the left having a radius of 156.23 feet and a central angle of 7 degrees 14 minutes 21 seconds; thence along said centerline and the arc of said curve a distance of 19.74 feet, said arc subtended by a chord which bears North 64 degrees 18 minutes 43 seconds East a distance of 19.73 feet, to the end of said curve; thence North 60 degrees 41 minutes 33 seconds East along said centerline a distance of 172.94 feet to a point on a curve to the right having a radius of 297.60 feet and a central angle of 18 degrees 35 minutes 51 seconds; thence along said centerline and the arc of said curve a distance of 96.60 feet, said arc subtended by a chord which bears North 69 degrees 59 minutes 29 seconds East a distance of 96.17 feet, to a point on a reverse curve to the left having a radius of 1028.45 feet and a central angle of 3 degrees 46 minutes 57 seconds; thence along said centerline and the arc of said curve a distance of 67.90 feet, said arc subtended by a chord which bears North 77 degrees 23 minutes 56 seconds East a distance of 67.88 feet, to a point on a reverse curve to the right having a radius of 243.97 feet and a central angle of 15 degrees 58 minutes 20 seconds; thence along said centerline and the arc of said curve a distance of 68.01 feet, said arc subtended by a chord which bears North 83 degrees 29 minutes 37 seconds East a distance of 67.79 feet, to a point on a reverse curve to the left having a radius of 126.81 feet and a central angle of 34 degrees 28 minutes 17 seconds; thence along said centerline and the arc of said curve a distance of 76.30 feet, said arc subtended by a chord which bears North 74 degrees 14 minutes 38 seconds East a distance of 75.15 feet, to a point on a compound curve to the left having a radius of 362.20 feet and a central angle of 6 degrees 19 minutes 54 seconds; thence along said centerline and the arc of said curve a distance of 40.03 feet, said arc subtended by a chord which bears North 53 degrees 50 minutes 33 seconds East a distance of 40.01 feet, to a point on a compound curve to the left having a radius of 22.54 feet and a central angle of 103 degrees 37 minutes 37 seconds; thence along said centerline and the arc of said curve a distance of 40.77 feet, said arc subtended by a chord which bears North 1 degree 08 minutes 13 seconds West a distance of 35.43 feet, to the end of said curve; thence North 51 degrees 29 minutes 46 seconds West along said centerline a distance of 24.64 feet to a point on a curve to the left having a radius of 122.63 feet and a central angle of 15 degrees 01 minutes 31 seconds; thence along said centerline and the arc of said curve a distance of 32.16 feet, said arc subtended by a chord which bears North 59 degrees 00