

20211115000549280
11/15/2021 03:18:28 PM
PARTREL 1/7

Record & Mail To:
Corporation Service Company
P.O. Box 3008
Tallahassee, FL 32315
800-645-0683

This Document Prepared By:
Synovus Financial Corporation
1750 Founders Pkwy
Alpharetta, Ge 30009
J. Wynn

Loan #: 2086291
AL, Shelby



REF216440500 S819960PSR

PARTIAL SATISFACTION OF MORTGAGE

Synovus Bank, formerly known as Columbus Bank and Trust Company, as successor in interest through name change and by merger with First Commercial Bank for valuable consideration, the receipt and sufficiency which is hereby acknowledged, hereby releases the property situated in Shelby, AL fully described in the legal description attached hereto from the MORTGAGE referenced below;

Borrower: EASTWOOD MINI STORAGE COMPANY, JACK W KIDD AND JACK RABBIT LLC
Original Lender: Synovus Bank, formerly known as Columbus Bank and Trust Company, as successor in interest through name change and by merger with First Commercial Bank Instrument: 20030425000253590 in Shelby County, AL
Property: **266 Gadsden Hwy, Birmingham, 35235, AL**


LOT B OF ROEBUCK CREST ADDITION TO BROOKHURST

This release is given on the condition that it shall in no way affect the lien of the above-stated MORTGAGE on the remaining property described in the security instrument, but shall only be construed as a release from the lien of said document as to the property described in the legal description attached herein.

The party executing this instrument is the present holder of the document described herein.
IN WITNESS WHEREOF, this instrument was executed and delivered by the undersigned on 08/13/2021.

Synovus Bank, formerly known as Columbus Bank and Trust Company, as successor in interest through name change and by merger with First Commercial Bank


By 
Name: Elaine Dodd
Title: Vice President



State of Georgia
County of Cherokee

On 08/13/2021 before me, Kathleen E Burns, Notary Public, personally appeared Elaine Dodd, Vice President of Synovus Bank, formerly known as Columbus Bank and Trust Company, as successor in interest through name change and by merger with First Commercial Bank who proved to me on the basis of satisfactory evidence to be the person whose name is subscribed to the within instrument and acknowledged to me that he/she executed the same in his/her authorized capacity, and that by his/her signature on the instrument the person, or the entity upon behalf of which the person(s) acted, executed the instrument.

WITNESS my hand and official seal.


Notary Public: Kathleen E Burns
My commission expires: 10/28/2023

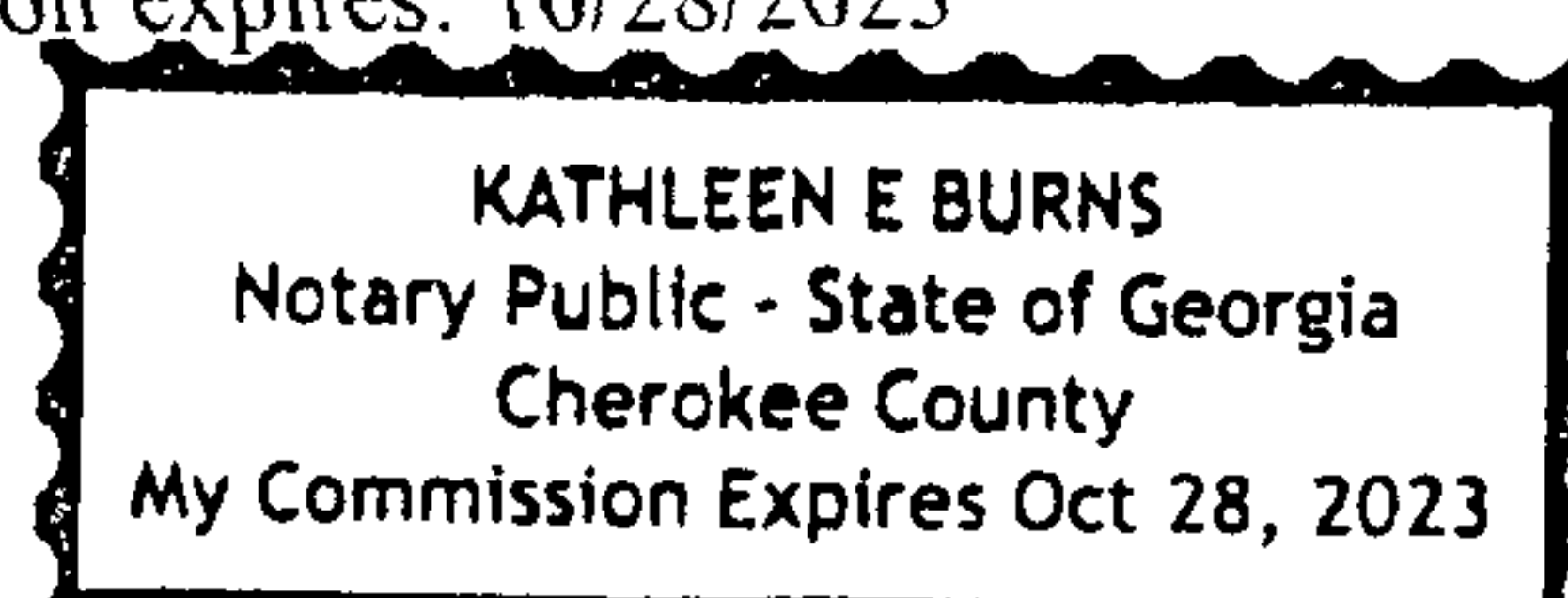


EXHIBIT "A"

PROPERTY DESCRIPTIONS

PARCEL 1: Intentionally deleted

PARCEL 2: (Commons Drive)

Lot 2-D, of a resurvey of Lot 2-C, of a resurvey of Lot 2, Lakeshore Commons, as recorded in Map Book 186, Page 17, in the Probate Office of Jefferson County, Alabama, and being more particularly described as follows:

Begin at the Southeast corner of Lot 2-B, of a resurvey of Lot 2, of Lakeshore Commons, as recorded in Map Book 185, Page 79, in the Office of the Probate Judge of Jefferson County, Alabama; thence run on an assumed bearing North 51 degrees 30 minutes 00 seconds East for 175.16 feet along the Northerly right of way line of Commons Drive; thence 87 degrees 32 minutes 45 seconds left and run on an assumed bearing of North 36 degrees 02 minutes 45 seconds West for 302.51 feet to a point on the Southerly right of way line of Lakeshore Parkway, said point being on a curve to the right, said curve having a radius of 3,969.72 feet and subtending a central angle of 02 degrees 31 minutes 54 seconds and an assumed chord bearing of South 57 degrees 49 minutes 29 seconds West; thence 87 degrees 23 minutes 43 seconds left to become tangent to said curve and run along the arc of said curve for 175.41 feet to the Northeast corner of said aforementioned Lot 2-B; thence from tangent to said curve 95 degrees 08 minutes 11 seconds left and run along the Easterly line of said Lot 2-B on an assumed bearing of South 36 degrees 02 minutes 45 seconds East for 321.85 feet to the point of beginning.

PARCEL 3: (West Park Drive)

Lot 20, according to the Survey of West Park at Oxmoor, as recorded in Map Book 169, Page 25, in the Probate Office of Jefferson County, Alabama.

PARCEL 4: (West Park Drive)

Lot 21, according to Baughan Resurvey at West Park, as recorded in Map Book 187, Page 41, in the Probate Office of Jefferson County, Alabama.

PARCEL 5: (Brookhurst)

Lot B, according to the Map and Survey of Roebuck Crest Addition to Brookhurst, as recorded in Map Book 114, Page 2, in the Probate Office of Jefferson County, Alabama.

PARCEL 6: (Jack Rabbit)

Lot 5A, Block 3, according to a Resurvey of Lots 5 and 6, Block 3, of Rosedale Park, as recorded in Map Book 151, Page 57, in the Probate Office of Jefferson County, Alabama.

PARCEL 7: (Auto Pride Car Wash)

Lot 36A, Block 2, according to the First Amendment to a Resurvey of Lots 36, 37 and 38, Block 2, of Rosedale Park, as recorded in Map Book 156, Page 21, in the Probate Office of Jefferson County, Alabama.

PARCEL 8: (Highway 280 Office/Warehouse)

Commence at the Northwest corner of the Northwest quarter of the Northeast quarter of Section 5, Township 19 South, Range 1 West, thence run North 86 degrees 43 minutes 38 seconds East for a distance of 333.88 feet to the Point of Beginning; thence run South 71 degrees 31 minutes 13 seconds East for a distance of 100.20 feet; thence run South 23 degrees 59 minutes 16 seconds West for a distance of 275.63 feet; thence run North 67 degrees 10 minutes 15 seconds West for a distance of 104.08 feet; thence run North 12 degrees 30 minutes 00 seconds West for a distance of 57.00 feet; thence run North 30 degrees 17 minutes 51 seconds East for a distance of 239.82 feet to the point of beginning.

Situated in Shelby County, Alabama

ALSO: An easement described as follows:

Commence at the northwest corner of the Northwest one-quarter of the Northeast one-quarter of Section 5, Township 19 South, Range 1 West; thence run North 86 degrees 43 minutes 38 seconds East along the North line of said quarter-quarter for a distance of 333.88 feet; thence run South 71 degrees 31 minutes 13 seconds East for a distance of 100.20 feet; thence run South 23 degrees 59 minutes 16 seconds West for a distance of 260.63 feet to the POINT OF BEGINNING; thence run South 71 degrees 19 minutes 30 seconds East for a distance of 29.78 feet to the point of intersection with a curve to the left, said curve having a central angle of 18 degrees 42 minutes 34 seconds, a radius of 183.00, a chord of 59.49 and a chord bearing of South 26 degrees 50 minutes 01 seconds West; thence run along the arc of said curve for a distance of 59.76 feet to the end of said curve; thence run South 17 degrees 28 minutes 44 seconds West for a distance of 153.42 feet to the point of commencement of a curve to the right, said curve having a central angle of 50 degrees 45 minutes, a radius of 146.77 feet, a chord of 125.79 and a chord bearing of South 42 degrees 51 minutes 14 seconds; thence run along the arc of said curve for a distance of 130.00 feet to the end of said curve; thence run South 68 degrees 13 minutes 44 seconds West for a distance of 30.04 feet to a point on the northeasterly right of way line of U. S. 280, said right of way being situated on a curve to the left and having a central angle of 0 degrees 35 minutes 01 seconds, a radius 2944.79 feet, a chord of 30.00 feet and a chord bearing of North 21 degrees 46 minutes 15 seconds West; thence run along the arc of said curve and the Northeasterly right of way line of U. S. Highway No. 280 for a distance of 30.00 feet; thence run North 68 degrees 13 minutes 44 seconds East for a distance of 30.04 feet to the point of commencement of a curve to the left, said curve having a central angle of 50 degrees 45 minutes, a radius of 116.77 feet, a chord of 100.08 feet and a chord bearing of North 42 degrees, 51 minutes 14 seconds East; thence run along the arc of said curve for a distance of 103.43 feet to the end of said curve; thence run North 17 degrees 28 minutes 44 seconds East for a distance of 153.42 feet to the point of commencement of a curve to the right, said curve, having a central

angle of 16 degrees 10 minutes 47 seconds, a radius of 213.00 feet, a chord of 59.95 feet and a chord bearing of North 25 degrees 34 minutes 08 seconds East; thence run along the arc of said curve for a distance of 60.15 feet to the end of said curve; thence run South 71 degrees, 19 minutes 30 seconds East for a distance of 1.46 feet to the POINT OF BEGINNING.

PARCEL 9: (Linden)

Lot 1, Block D, according to the Survey of Shades Heights, as recorded in Map Book 6, Page 97, in the Probate Office of Jefferson County, Alabama.

PARCEL 10: (Pears)

Lot 15, Block C, according to the Survey of Shades Heights, as recorded in Map Book 6, Page 97, in the Probate Office of Jefferson County, Alabama.

PARCEL 11: (Adams)

Sub-Parcel I:

A parcel of land located in the SE $\frac{1}{4}$ of the SE $\frac{1}{4}$ of Section 25, Township 19 South, Range 3 West, Shelby County, Alabama, more particularly described as follows:

Commence at the NW corner of said $\frac{1}{4}$ - $\frac{1}{4}$ Section; thence in an Easterly direction along the North line of said $\frac{1}{4}$ - $\frac{1}{4}$ section; a distance of 470.20 feet to the point of beginning; thence continue along last described course, a measured distance of 31.33 (31.24 feet deed); thence 42 degrees 06 minutes 46 seconds right, in a Southeasterly direction a distance of 244.75 feet to a point on a curve having a radius of 50 feet last described course being radial to said curve; thence in a Southwesterly direction along the arc of said curve to the left a distance of 23.90 feet; thence 39 degrees 19 minutes 16 seconds right from line tangent to said curve in a Southwesterly direction a distance of 197.05 feet; thence 104 degrees 30 minutes right; in a Northwesterly direction a measured distance of 271.44 (271.40 feet deed); thence 71 degrees 40 minutes 30 seconds right, in a Northeasterly direction a distance of 74.50 feet to the point of beginning.

Sub-Parcel II:

A parcel of land located in the SE $\frac{1}{4}$ of the SE $\frac{1}{4}$ of Section 25, Township 19 South, Range 3 West, more particularly described as follows: Commence at the NW corner of said $\frac{1}{4}$ - $\frac{1}{4}$ Section and run thence in an Easterly direction along the Northerly line of said $\frac{1}{4}$ - $\frac{1}{4}$ Section a distance of 501.44 feet to point of beginning; thence continue along last described course a distance of 396.00 feet; thence 89 degrees 19 minutes 08 seconds right in a Southerly direction a distance of 82.27 feet; thence 54 degrees 43 minutes 51 seconds right in a Southwesterly direction a distance of 163.39 feet to a point of a curve having a radius of 50 feet; thence 103 degrees 01 minutes 59 seconds right to tangent to said curve and in a Northwesterly direction along the arc of said curve to the left a distance of 100.33 feet; thence in a Northwesterly direction along a line radial to said curve a distance of 244.75 feet to the point of beginning. Situated in Shelby County, Alabama.

Less and Except the following:

A portion of Sub-Parcel II, described as a parcel of land located in the Southeast $\frac{1}{4}$ of the Southeast $\frac{1}{4}$ of Section 25, Township 19 South, Range 3 West, more particularly described as follows:

Commence at the Northwest corner of the Southeast $\frac{1}{4}$ of the Southeast $\frac{1}{4}$ of Section 25 and run South 89 degrees 55 minutes 20 seconds East along the North line of said $\frac{1}{4}$ - $\frac{1}{4}$ section for a distance of 761.20 feet to the point of beginning; from the point of beginning thus obtained continue along the last described course for a distance of 135.60 feet; thence turn an angle of 89 degrees 17 minutes 37 seconds to the right and run in a Southerly direction for a distance of 82.24 feet; thence turn an angle of 54 degrees 43 minutes 54 seconds to the right and run in a Southwesterly direction for a distance of 163.14 feet; thence turn an angle of 124 degrees 30 minutes 03 seconds to the right and run in a Northerly direction for a distance of 178.13 feet to the point of beginning.

PARCEL 12: (Rainbow Paint Center)

Lot 1, Carnaggio's Survey, as recorded in Map Book 121, Page 23, in the Probate Office of Jefferson County, Alabama.

PARCEL 13: (Rainbow Paint Center)

Lot 2-C, according to a resurvey of Lot 2-A, Meeks 1st Addition to Shady Springs and part of Lot D-1, being a part of a resurvey of Lot D, Meeks 1st Addition to Shady Springs, as recorded in Map Book 123, Page 59, in the Probate Office of Jefferson County, Alabama.

PARCEL 14: (Rainbow Paint Center)

A parcel of land being part of Lot 3, according to the Survey of Meeks 1st Addition to Shady Springs as recorded in Map Book 15, Page 31, and being bounded on the Southeasterly side by the Northwesterly line of Lot 1, Carnaggio's Survey Map Book 121, Page 23; on the Southwesterly side by the Northeasterly line of Lot 2C, a Resurvey of Lot 2-A Meeks 1st Addition to Shady Springs and part of Lot D-1, being a part of a Resurvey of Lot D, Meeks 1st Addition to Shady Springs as recorded in Map Book 123, Page 59, and by one of the Northeasterly lines of the Cabana Condominium Survey, Map Book 103, Page 55A, on Northwesterly side by one of the Southeasterly lines of the same Cabana Condominium Survey, and on the Northeasterly side by one of the Southwesterly sides of the same Cabana Condominium Survey, and by the Southwesterly boundary of Lot 3A according to a Resurvey of part of Lots 3 & 4, Meeks 1st Addition to Shady Springs, as recorded in Map Book 76, Page 64, and on the Southeasterly side by the Northwesterly right of way of U. S. Highway No. 31.

PARCEL 15: (Vacant Homewood Land and Xpress Lube)

All of Lots 32, 33, 34 and 35, in Block 2, according to the Survey of Rosedale park, as recorded in the Office of the Judge of Probate, Jefferson County, Alabama, in Map Book 3, Page 26, less

and except any portion lying in road right of way and being more particularly described as follows:

Beginning at the NW corner of said Lot 35, run in an Easterly direction along the North line of said Lot 35, for a measured distance of 150.03 feet to an existing iron pin being the Northeast corner of said Lot 35 and being on the West right of way of 18th Place South; thence turn an angle to the right of 89 degrees 47 minutes and run in a Southerly direction along the East line of said Lot 35 for a distance of 50.0 feet to an existing iron rebar being on the North right of way line of 29th Avenue, South; thence turn an angle to the right of 90 degrees 13 minutes and run in a Westerly direction along the North right of way line of 29th Avenue, South, for a distance of 222.43 feet to an existing iron pin being on the East right of way line of 18th Street; thence turn an angle to the right of 90 degrees 09 minutes 14 seconds and run in a Northerly direction along the East right of way line of 18th Street for a distance of 102.26 feet, more or less, to an existing concrete right of way monument; thence turn an angle to the right of 43 degrees 37 minutes 28 seconds and run in a Northeasterly direction for a distance of 66.11 feet to an existing iron pin being on the North line of said Lot 32; thence turn an angle to the right of 46 degrees 13 minutes 18 seconds and run in an Easterly direction along the North line of said Lot 32, for a distance of 25.05 feet, more or less, to an existing iron pin, being the Northeast corner of said Lot 32; thence turn an angle to the right of 88 degrees 56 minutes 18 seconds and run in a Southerly direction along the East line of said Lot 32, for a distance of 50.0 feet to an existing PK nail, being the Southeast corner of said Lot 32; thence turn a measured angle to the right of 0 degrees 48 minutes 42 seconds and run in a Southerly direction for a distance of 50.0 feet, more or less; to the point of beginning.

Situated in Jefferson County, Alabama.

PARCEL 16: (Hardee's - Trussville)


Lot 3-A, according to the Resurvey of Lot 3, Cahaba Plaza, as recorded in Map Book 133, Page 52, in the Probate Office of Jefferson County, Alabama.

PARCEL 17: (Highlander)

Lots 3 and 4, in Block 4, according to the Survey of Highland Office Park, as recorded in Map Book 55, Page 91, in the Probate Office of Jefferson County, Alabama.

Jack Kidd Mortgage - Property Addresses

Parcel 1	Intentionally left blank
Parcel 2	324 Commons Dr
Parcel 3	124 West Park Dr
Parcel 4	128 West Park Dr
Parcel 5	266 Gadsden Hwy
Parcel 6	2611 18th Pl (Jack Rabbit)
Parcel 7	2614 18th Pl S (Texaco)
Parcel 8	6601 Walt Dr (280 Office /Warehouse)
Parcel 9	2900 Linden Ave (Linden)
Parcel 10	2815 Crescent Ave (Early Arts)(Pears)
Parcel 11	2067 A,B,C Valleydale Terrace
Parcel 11	2069-A Valleydale Terrace
Parcel 12	
Parcel 13	1448 & 1450 Montgomery Hwy (Rainbow Paint Center)
Parcel 14	
Parcel 15	2618 18th St S (Xpress Lube Oil Chg)
Parcel 15	2601 18th St S (Vacant Land)
Parcel 16	111 S Chalkville Rd (Hardees)
Parcel 17	701 37th St S (Highlander)
Parcel 18	6601 Walt Dr (280 Office /Warehouse)
Parcel 19	6601 Walt Dr (280 Office /Warehouse)
Parcel 20	6601 Walt Dr (280 Office /Warehouse)



Filed and Recorded
 Official Public Records
 Judge of Probate, Shelby County Alabama, County
 Clerk
 Shelby County, AL
 11/15/2021 03:18:28 PM
 \$42.00 CHERRY
 20211115000549280

Allen S. Bayl