

W.E. A6170-08-AV21  
Between Locations 1 & 2  
Parcel No. 72263261-001

\$ 500.00

In the NE ¼ of the SW ¼ of Section  
9, Township 20 South, Range 1 West,  
Shelby County, Alabama

STATE OF ALABAMA  
COUNTY OF SHELBY

20211011000493340  
10/11/2021 08:21:50 AM  
AGREEMENT 1/4

THIS SUPPLEMENTAL AGREEMENT made this 27 day of September, 2021, between Alabama Power Company, an Alabama corporation, hereinafter called the Power Company, and Products (SE) Pipe Line Corporation, a Delaware and Virginia corporation, hereinafter called the Gas Company;

WITNESSETH:

WHEREAS, there is in effect between the parties hereto, a certain agreement dated the 2<sup>nd</sup> day of June, 1971, by which the Power Company has the right to construct, operate, and maintain electric power lines over, under, and across the rights of way and easements of the Gas Company; WHEREAS, the Power Company desires the right to construct, operate, and maintain a power line over, under, and across the rights of way of the Gas Company at the following location:

At a point near Lat. 33° 18' 8.9562" N and Long. -86° 39' 0.1722" W in the NE ¼ of the SW ¼ of Section 9, Township 20 South, Range 1 West, Shelby County, Alabama, and shown on a copy of the Power Company's Sketch of Proposed Work — Simplified W.E. No. A6170-08-AV21, attached hereto and made a part hereof as Exhibits "A-1" and "A-2."

NOW THEREFORE, in consideration of the premises and of their mutual covenants and agreements, the parties hereto have mutually covenanted and agreed as follows: The Gas Company hereby grants to the Power Company, insofar as the Gas Company has any right or title to make such grant, the right to construct, operate, and maintain the power line crossing as shown on the prints hereto attached and marked Exhibits "A-1" and "A-2" but subject, however, to all the terms and conditions of the aforesaid agreement dated June 2, 1971, and the parties agree that all and singular provisions of said agreement shall apply to the transmission and distribution line crossing(s) herein described, in the same manner and to the same extent as though such crossing had been included in the said agreement.

IN WITNESS WHEREOF, the parties hereto have caused this agreement to be executed the day and year first above written.

ALABAMA POWER COMPANY

By: [Signature]  
Walter A. Wade

Its: Land Supervisor — Land Acquisition-Legal

Kinder Morgan Operating L.P. "D",  
in its capacity as operator of Products (SE) Pipe  
Line Corporation, a Delaware and Virginia  
corporation

By: Kinder Morgan Operating LLC "D",  
its operator, a Delaware limited liability  
company

By: [Signature]  
Ryan Dahl,

Its: Attorney-in-Fact

STATE OF ALABAMA

COUNTY OF JEFFERSON

I, Kristen E. Stricklin, a Notary Public in and for said County and in said State, hereby certify that Walter A. Wade, whose named as Land Supervisor — Land Acquisition – Legal of Alabama Power Company, an Alabama corporation, is signed to the foregoing instrument, and who is known to me, acknowledged before me on this day that, being informed of the contents of the instrument, he, as such officer, and with full authority, executed the same voluntarily for and as the act of said corporation.

Given under my hand and official seal this the 8<sup>th</sup> day of October, 2021.



[seal]

Kristen E. Stricklin  
Notary Public State at Large


My commission expires: 10/13/2021

STATE OF TEXAS

COUNTY OF HARRIS

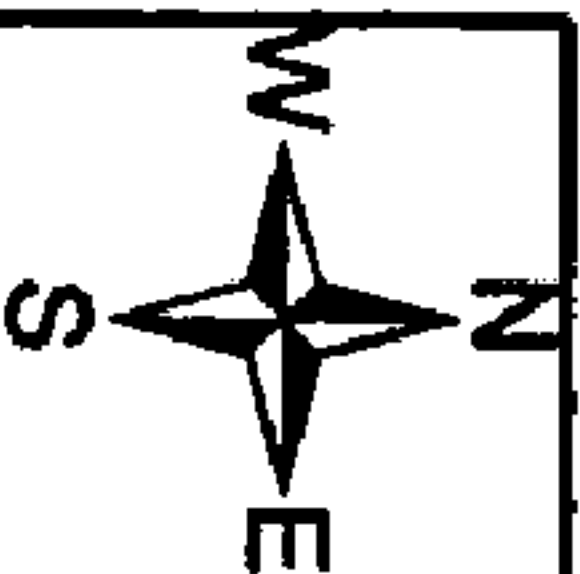
I, Caryn Araguz, a Notary Public in and for said County and in said State, hereby certify that Ryan Dahl, whose named as Attorney-in-Fact for Kinder Morgan Operating L.P. "D", is signed to the foregoing instrument, and who is known to me, acknowledged before me on this day that, being informed of the contents of the instrument, he, as such officer and with full authority, executed the same voluntarily for and as the act of said corporation.

Given under my hand and official seal this the 27 day of September, 2021.



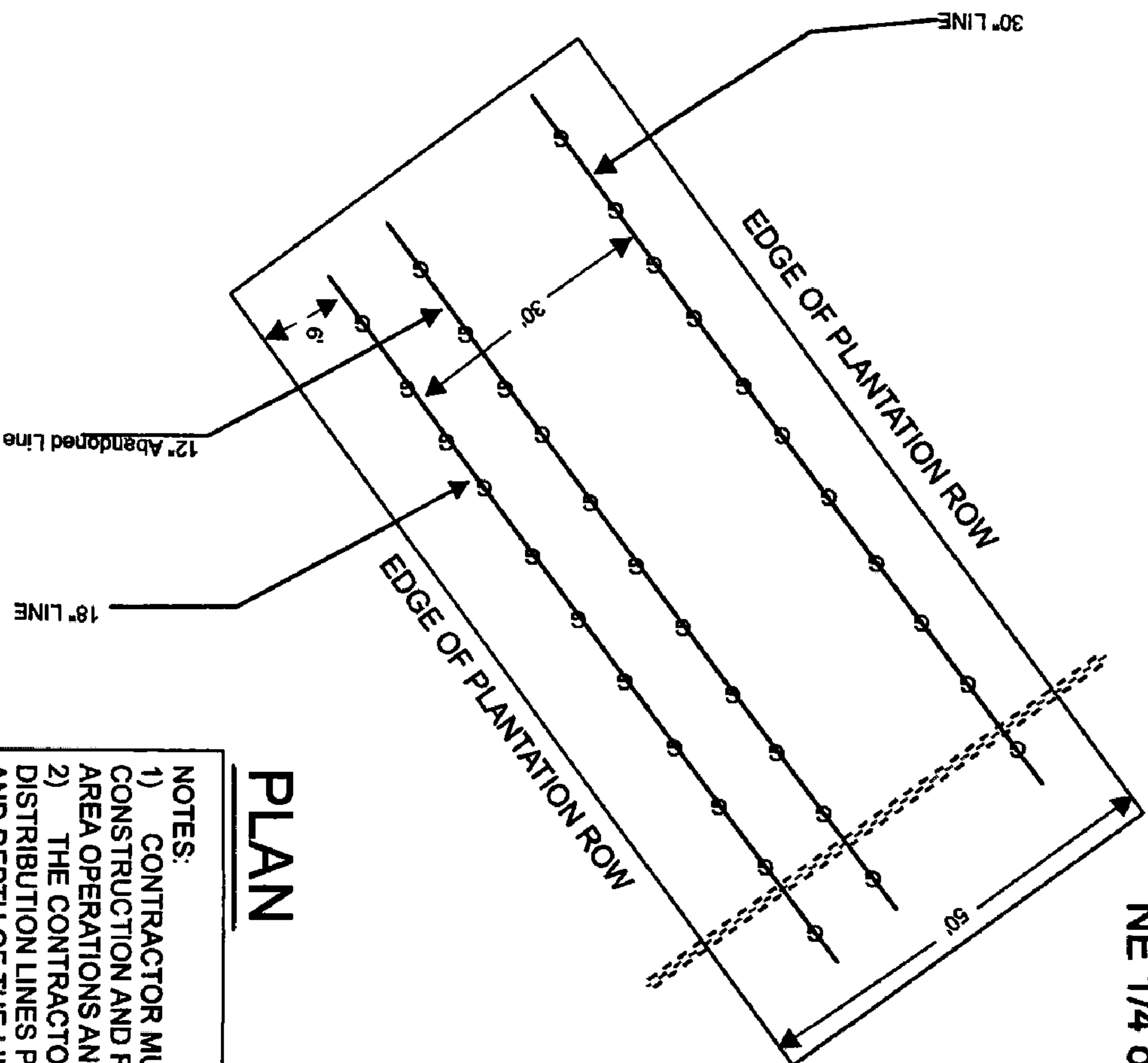
Caryn Araguz  
Notary Public

My commission expires: 6-7-24



**SHELBY COUNTY**  
**T-20S, R-01W**  
**SECTION 9**  
**NE 1/4 of SW 1/4**

**EXHIBIT A-1**  
**W.E. No. A6170-08-AV21**  
**Parcel No. 72263261-001**



## LEGEND

-  PLANTATION LINE
-  APCO UG LINE UNDER CONCRETE

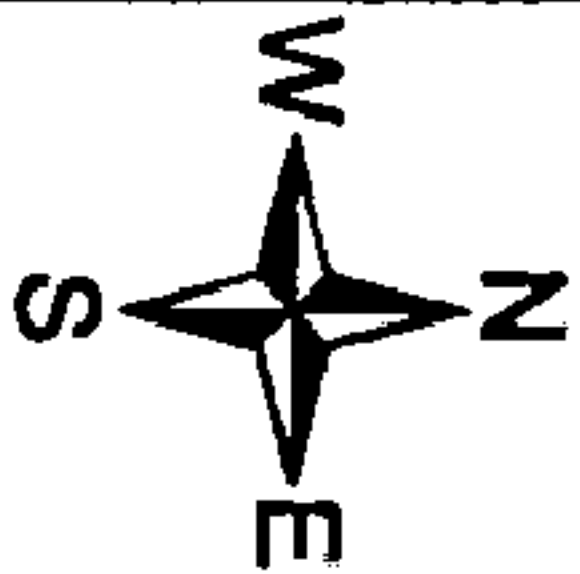
## PLAN

### NOTES:

- 1) CONTRACTOR MUST MEET WITH PLANTATION PIPELINE REPRESENTATIVE PRIOR TO CONSTRUCTION AND RECEIVE NOTIFICATION LISTINGS FOR APPROPRIATE AREA OPERATIONS AND EMERGENCY PERSONNEL
- 2) THE CONTRACTOR MUST EXPOSE ALL PLANTATION TRANSMISSION AND DISTRIBUTION LINES PRIOR TO CROSSING TO DETERMINE THE EXACT ALIGNMENT AND DEPTH OF THE LINES. A PLANTATION REPRESENTATIVE MUST BE PRESENT.
- 3) PLANTATION WILL NOT ALLOW PIPELINES TO REMAIN EXPOSED OVERNIGHT WITHOUT CONSENT OF A DESIGNATED PLANTATION REPRESENTATIVE.
- 4) A PLANTATION REPRESENTATIVE WILL DO ALL LINE LOCATES.
- 5) HEAVY EQUIPMENT SHALL ONLY BE ALLOWED TO CROSS PLANTATION PIPELINES AT LOCATIONS DESIGNATED BY PLANTATION PIPELINE, INC. CONTRACTOR SHALL COMPLY WITH ALL PRECAUTIONARY MEASURES REQUIRED BY PLANTATION TO PROTECT PIPELINES.
- 6) CABLE DEPTH SHALL BE MEASURED FROM THE TOP OF CABLE, CABLE DEPTH SHALL NOT BE LESS THAN 24" BETWEEN PIPELINE AND ELECTRIC UTILITY
- 7) NOTIFICATION SHALL BE GIVEN TO PLANTATION AT LEAST 72 HOURS PRIOR TO THE START OF CONSTRUCTION

spnichol	9/7/2021	WORK ORDER #	NTS	Alabama Power	1752822 - 12075804
A6170-08-AV21					





SHELBY COUNTY  
T-20S, R-01W  
SECTION 9  
NE 1/4 of SW 1/4

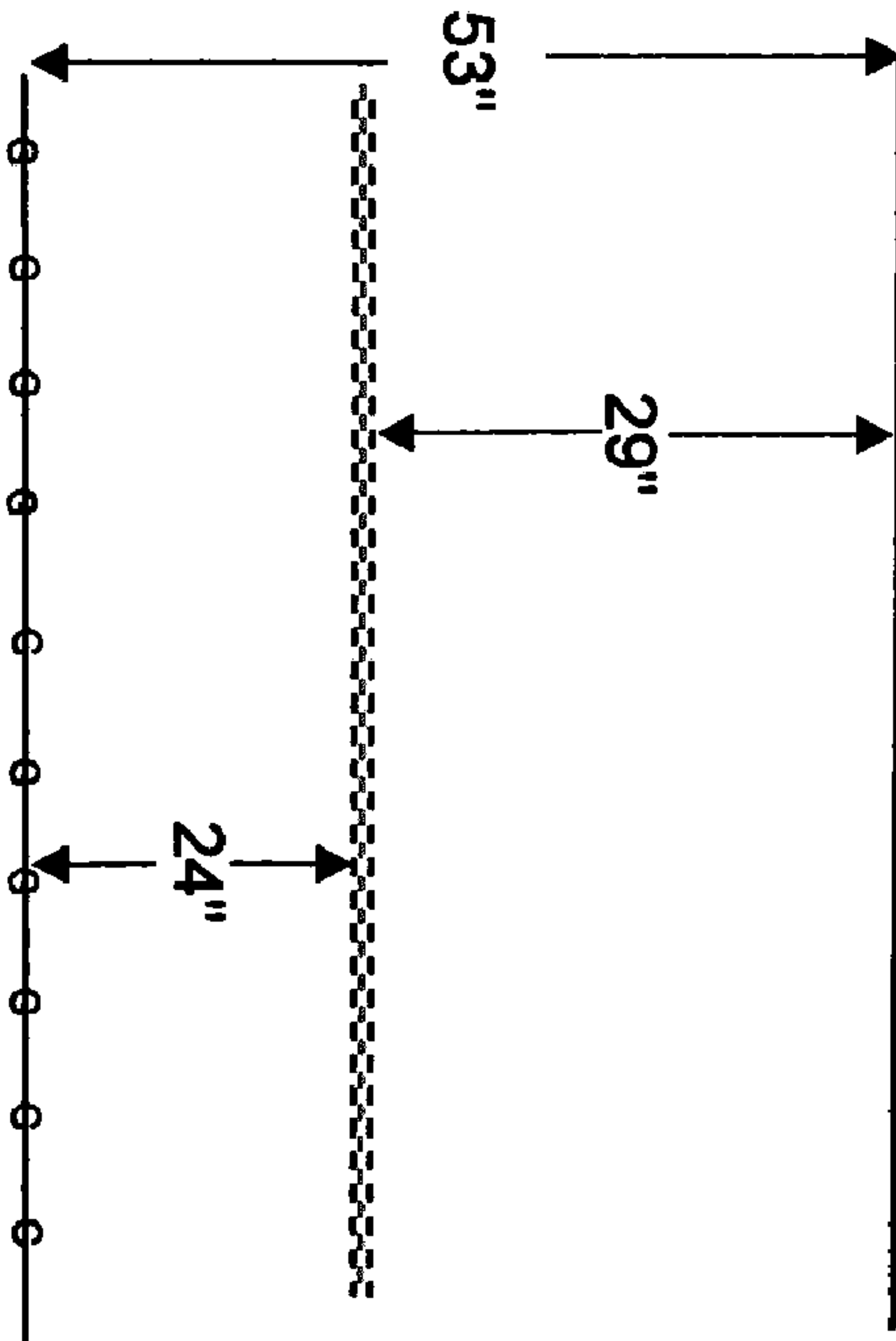
EXHIBIT A-2  
W.E. No. A6170-08-AV21  
Parcel No. 72263261-001

*Allie S. Beal*

Filed and Recorded  
Official Public Records  
Judge of Probate, Shelby County Alabama, County  
Clerk  
Shelby County, AL  
10/11/2021 08:21:50 AM  
\$31.00 JOANN  
20211011000493340

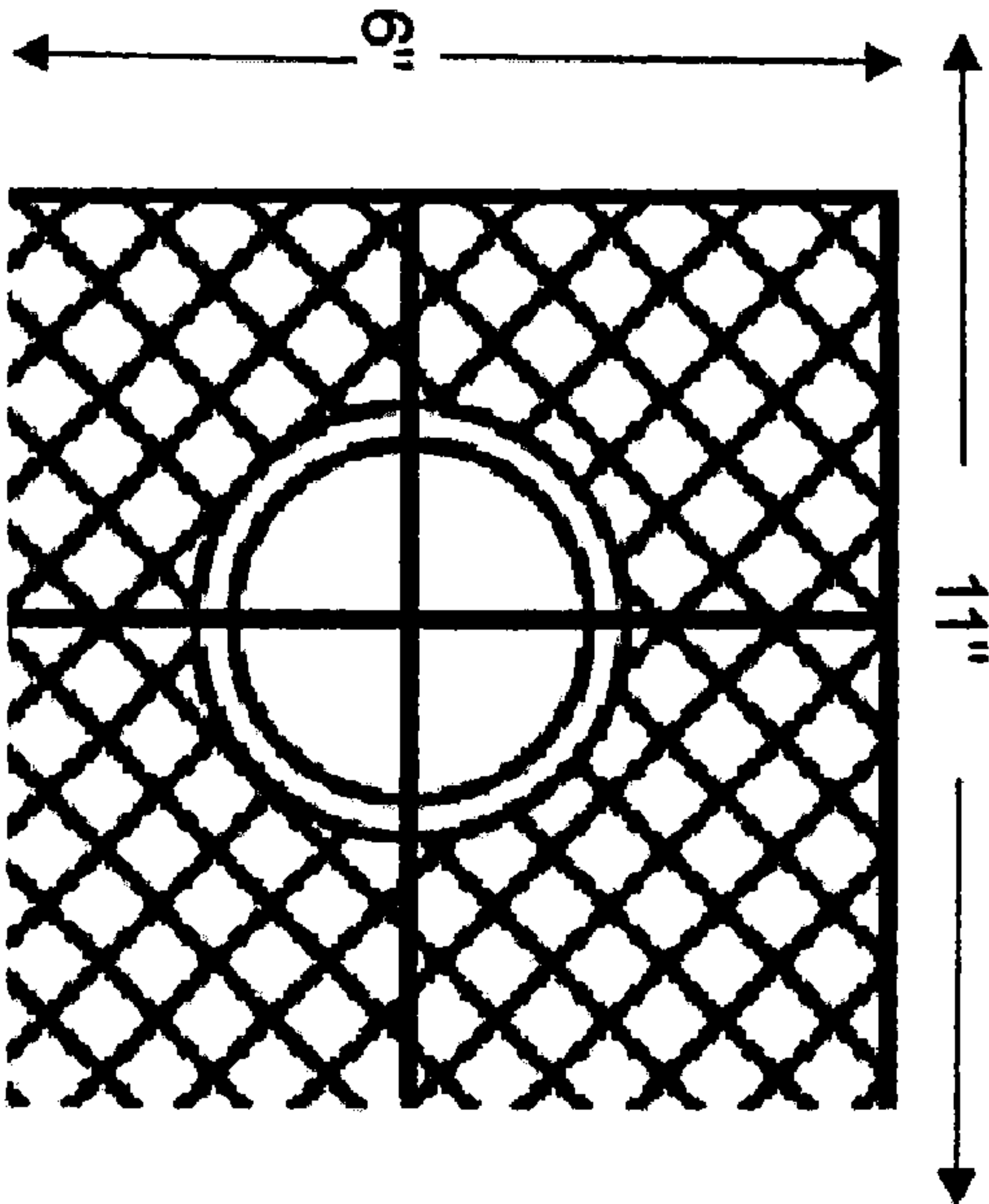


GROUND LEVEL



PROFILE

SIDE VIEW



LEGEND

- PLANTATION
- PIPE
- APCO UG LINE
- IN DUCT BANK

NOTES:

- 1) CONTRACTOR MUST MEET WITH PLANTATION PIPELINE REPRESENTATIVE PRIOR TO CONSTRUCTION AND RECEIVE NOTIFICATION LISTINGS FOR APPROPRIATE AREA OPERATIONS AND EMERGENCY PERSONNEL.
- 2) THE CONTRACTOR MUST EXPOSE ALL PLANTATION TRANSMISSION AND DISTRIBUTION LINES PRIOR TO CROSSING TO DETERMINE THE EXACT ALIGNMENT AND DEPTH OF THE LINES. A PLANTATION REPRESENTATIVE MUST BE PRESENT.
- 3) PLANTATION WILL NOT ALLOW PIPELINES TO REMAIN EXPOSED OVERNIGHT WITHOUT CONSENT OF A DESIGNATED PLANTATION REPRESENTATIVE.
- 4) A PLANTATION REPRESENTATIVE WILL DO ALL LINE LOCATES.
- 5) HEAVY EQUIPMENT SHALL ONLY BE ALLOWED TO CROSS PLANTATION PIPELINES AT LOCATIONS DESIGNATED BY PLANTATION PIPELINE, INC. CONTRACTOR SHALL COMPLY WITH ALL PRECAUTIONARY MEASURES REQUIRED BY PLANTATION TO PROTECT PIPELINES.
- 6) CABLE DEPTH SHALL BE MEASURED FROM THE TOP OF CABLE, CABLE DEPTH SHALL NOT BE LESS THAN 24" BETWEEN PIPELINE AND ELECTRIC UTILITY
- 7) NOTIFICATION SHALL BE GIVEN TO PLANTATION AT LEAST 72 HOURS PRIOR TO THE START OF CONSTRUCTION

WORK ORDER #

A6170-08-AV21

Distribution System

NTS



Map Center

1752822 - 12075804

UserID

spnichol

Created

9/7/2021