

# UCC FINANCING STATEMENT AMENDMENT

FOLLOW INSTRUCTIONS

A. NAME & PHONE OF CONTACT AT FILER (optional) Name: Wolters Kluwer Lien Solutions Phone: 800-331-3282 Fax: 818-662-4141	
B. E-MAIL CONTACT AT FILER (optional) uccfilingreturn@wolterskluwer.com	
C. SEND ACKNOWLEDGMENT TO: (Name and Address) 26405 - RENASANT	
Lien Solutions P.O. Box 29071 Glendale, CA 91209-9071	82028367  ALAL FIXTURE
File with: Shelby, AL	



20210819000405630 1/3 \$.00  
Shelby Cnty Judge of Probate, AL  
08/19/2021 01:10:45 PM FILED/CERT

THE ABOVE SPACE IS FOR FILING OFFICE USE ONLY

1a. INITIAL FINANCING STATEMENT FILE NUMBER 20160211000044860 2/11/2016 CC AL Shelby	1b. <input checked="" type="checkbox"/> This FINANCING STATEMENT AMENDMENT is to be filed [for record] (or recorded) in the REAL ESTATE RECORDS Filer: <u>attach</u> Amendment Addendum (Form UCC3Ad) <u>and</u> provide Debtor's name in item 13
2. <input checked="" type="checkbox"/> TERMINATION: Effectiveness of the Financing Statement identified above is terminated with respect to the security interest(s) of Secured Party authorizing this Termination Statement	
3. <input type="checkbox"/> ASSIGNMENT (full or partial): Provide name of Assignee in item 7a or 7b, <u>and</u> address of Assignee in item 7c <u>and</u> name of Assignor in item 9 For partial assignment, complete items 7 and 9 <u>and</u> also indicate affected collateral in item 8	
4. <input type="checkbox"/> CONTINUATION: Effectiveness of the Financing Statement identified above with respect to the security interest(s) of Secured Party authorizing this Continuation Statement is continued for the additional period provided by applicable law	
5. <input type="checkbox"/> PARTY INFORMATION CHANGE: Check <u>one</u> of these two boxes: <input type="checkbox"/> Debtor <u>or</u> <input type="checkbox"/> Secured Party of record <u>AND</u> Check <u>one</u> of these three boxes to: <input type="checkbox"/> CHANGE name and/or address: Complete item 6a or 6b; <u>and</u> item 7a or 7b <u>and</u> item 7c <input type="checkbox"/> ADD name: Complete item 7a or 7b, <u>and</u> item 7c <input type="checkbox"/> DELETE name: Give record name to be deleted in item 6a or 6b	
6. CURRENT RECORD INFORMATION: Complete for Party Information Change - provide only <u>one</u> name (6a or 6b)	
6a. ORGANIZATION'S NAME CAPE GROUP LLC	
OR	6b. INDIVIDUAL'S SURNAME FIRST PERSONAL NAME ADDITIONAL NAME(S)/INITIAL(S) SUFFIX
7. CHANGED OR ADDED INFORMATION: Complete for Assignment or Party Information Change - provide only <u>one</u> name (7a or 7b) (use exact, full name; do not omit, modify, or abbreviate any part of the Debtor's name)	
7a. ORGANIZATION'S NAME	
OR	7b. INDIVIDUAL'S SURNAME INDIVIDUAL'S FIRST PERSONAL NAME INDIVIDUAL'S ADDITIONAL NAME(S)/INITIAL(S) SUFFIX
7c. MAILING ADDRESS	CITY STATE POSTAL CODE COUNTRY
8. <input type="checkbox"/> COLLATERAL CHANGE: <u>Also</u> check <u>one</u> of these four boxes: <input type="checkbox"/> ADD collateral <input type="checkbox"/> DELETE collateral <input type="checkbox"/> RESTATE covered collateral <input type="checkbox"/> ASSIGN collateral Indicate collateral:	

9. NAME OF SECURED PARTY OF RECORD AUTHORIZING THIS AMENDMENT: Provide only one name (9a or 9b) (name of Assignor, if this is an Assignment)

If this is an Amendment authorized by a DEBTOR, check here ☐ and provide name of authorizing Debtor

9a. ORGANIZATION'S NAME Renasant Bank	
OR	9b. INDIVIDUAL'S SURNAME FIRST PERSONAL NAME ADDITIONAL NAME(S)/INITIAL(S) SUFFIX

10. OPTIONAL FILER REFERENCE DATA: Debtor Name: CAPE GROUP LLC

82028367

2032

2010006408-1

UCC FINANCING STATEMENT AMENDMENT ADDENDUM

FOLLOW INSTRUCTIONS

11. INITIAL FINANCING STATEMENT FILE NUMBER: Same as item 1a on Amendment form

20160211000044860 2/11/2016 CC AL Shelby

12. NAME OF PARTY AUTHORIZING THIS AMENDMENT: Same as item 9 on Amendment form

12a. ORGANIZATION'S NAME

Renasant Bank


OR

12b. INDIVIDUAL'S SURNAME

FIRST PERSONAL NAME

ADDITIONAL NAME(S)/INITIAL(S)

SUFFIX

  
20210819000405630 2/3 \$.00  
Shelby Cnty Judge of Probate, AL  
08/19/2021 01:10:45 PM FILED/CERT

THE ABOVE SPACE IS FOR FILING OFFICE USE ONLY

13. Name of DEBTOR on related financing statement (Name of a current Debtor of record required for indexing purposes only in some filing offices - see Instruction item 13): Provide only one Debtor name (13a or 13b) (use exact, full name; do not omit, modify, or abbreviate any part of the Debtor's name); see Instructions if name does not fit

13a. ORGANIZATION'S NAME

CAPE GROUP LLC

OR

13b. INDIVIDUAL'S SURNAME

FIRST PERSONAL NAME

ADDITIONAL NAME(S)/INITIAL(S)

SUFFIX


14. ADDITIONAL SPACE FOR ITEM 8 (Collateral):  
Debtor Name and Address:  
CAPE GROUP LLC - 3905 CAHABA VALLEY ROAD , INDIAN SPRINGS, AL 35124  
  
Secured Party Name and Address:  
Renasant Bank - P O Box 709 , Tupelo, MS 38802

15. This FINANCING STATEMENT AMENDMENT:  
☐ covers timber to be cut ☐ covers as-extracted collateral ☒ is filed as a fixture filing

16. Name and address of a RECORD OWNER of real estate described in item 17 (if Debtor does not have a record interest):


17. Description of real estate:  
see ex  
  
1 MAGNOLIA DRWEST POINT, MS 39773  
State: MS  
County: CLAY

**EXHIBIT "A"**  
**(DESCRIPTION OF LAND)**

  
2016021000044860 1/4 \$35.00  
Shelby Cnty Judge of Probate, AL  
02/11/2016 02:46:11 PM FILED/CERT

Part of the NE 1/4 of Section 28, Township 19 South, Range 2 West, Shelby County, Alabama, being more particularly described as follows:

Commence at the at the NE corner of the NE 1/4 of the NE 1/4 of Section 28, Township 19 South, Range 2 West, Shelby County, Alabama; thence North 87 degrees 49 minutes 48 seconds West along the North line of said 1/4-1/4 section for a distance of 1,097.00 feet to a point; thence South 11 degrees 07 minutes 22 seconds East for a distance of 402.13 feet to a rebar capped K. B. Weygand; thence South 12 degrees 04 minutes 08 seconds East for a distance of 350.32 feet to a PK nail; thence continue Southerly along said line for a distance of 204.63 feet to a railroad spike, said point also being the POINT OF BEGINNING; thence South 68 degrees 59 minutes 04 seconds West, a distance of 303.69 feet to a rebar capped EDG; thence South 12 degrees 01 minutes 26 seconds East, a distance of 323.18 feet to a rebar capped K. B. Weygand on the Northwesterly right-of-way of Alabama Highway 119; thence North 68 degrees 59 minutes 56 seconds East, along the Northwesterly right-of-way of Alabama Highway 119 for a distance of 303.72 feet to a 1/2" rebar; thence North 12 degrees 01 minutes 54 seconds West, leaving said right-of-way, for a distance of 323.25 feet to the POINT OF BEGINNING.

  
20210819000405630 3/3 \$.00  
Shelby Cnty Judge of Probate, AL  
08/19/2021 01:10:45 PM FILED/CERT