



20210809000385930 1/3 \$29.00
 Shelby Cnty Judge of Probate, AL
 08/09/2021 02:54:27 PM FILED/CERT

IN THE PROBATE COURT OF SHELBY COUNTY, ALABAMA

CASE NO. PR-2021-000623

KNOW ALL MEN BY THESE PRESENTS, THAT

Whereas, on the 12th day of February, 2018 a decree was rendered by the Probate Court of said county for the sale of the lands, hereinafter described, and conveyed for the state and county taxes then due from **SOUTH GRANDE VIEW DEVELOPMENT CO INC**, the owner of said land for the costs and expenses thereof and thereunder.

And whereas, thereafter, to-wit, on the 2nd day of April, 2018, said lands were duly and regularly sold by the Tax Collector of said county for taxes, costs and expenses, and at said sale **R & D LLC**, became the purchaser of said lands, at and for the sum of said taxes, costs and expenses, and forthwith paid said sum to said Tax Collector, and received from said Collector a certificate of said purchase.

Whereas, the time for the redemption of said lands by said owners or other persons having an interest therein has elapsed and said certificate of purchase has been returned to the Probate Judge of said County.

Now, therefore, I, **Allison S. Boyd**, as Judge of Probate, of said County of Shelby, under and by virtue of the provisions of 40-10-29, 1975 Code of Alabama, and in consideration of the premises above set out and in further consideration of the sum of \$5.00 to me in hand paid, have this day granted, bargained and sold, and by these presents do grant, bargain, sell and convey unto said **R & D LLC**, who is the present owner and holder of said certificate of purchase all the right, title and interest of the said **SOUTH GRANDE VIEW DEVELOPMENT CO INC**, the owner of aforesaid land, and all the right, title, interest and claim of the state and county on account of said taxes, or under said decree and to the following described lands, hereinafter referred to, to-wit:

Parcel ID# 58//23/05/21/0/009/028.000 DESCRIBED AS:

MAP NUMBER 23 5 21 0 000	CODE1: 18	CODE2: 00		
SUB DIVISION1: GRANDE VIEW EST GIVIANPOUR ADDN TO ALABASTER 15TH			MAP BOOK: 32	PAGE: 126
SUB DIVISION2:			MAP BOOK: 00	PAGE: 000
PRIMARY LOT: 1528	PRIMARYBLOCK:			
SECONDARY LOT:	SECONDARYBLOCK:			
SECTION1 21	TOWNSHIP1 21S	RANGE1 03W		
SECTION2 00	TOWNSHIP2 00	RANGE2 00		
SECTION3 00	TOWNSHIP3 00	RANGE3 00		
SECTION4 00	TOWNSHIP4	RANGE4		
LOT DIM1 86.36	LOT DIM2 139.74	ACRES 0.296	SQ FT	12,914.000

METES AND BOUNDS:

being situated in said county and state, to have and to hold the same, the said right, title and interest unto itself the said **R & D LLC** and its heirs and assigns forever, but no right, title or interest of any reversioner or remainderman in said land is conveyed hereby.

In testimony whereof, I have hereunto set my hand seal, this the 4th day of August, 2021.

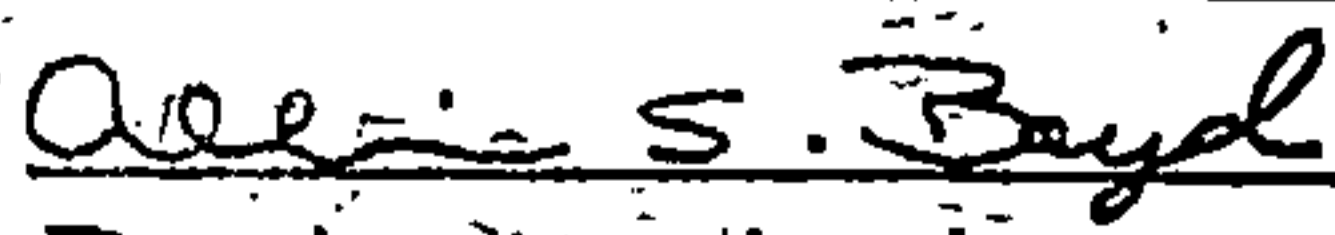

 Judge of Probate

The State of Alabama, Shelby County


I, Lisa Traywick Morgan, a Notary Public in and for said county, in said state, hereby certify that **Allison S. Boyd** whose name as Judge of Probate is signed to the foregoing conveyance and who is known to me, acknowledged before me, on this day, that, being informed of the contents of this conveyance, he, in his capacity as such Judge of Probate, executed the same voluntarily, on the day the same bears date.

Shelby County, AL 08/09/2021
 State of Alabama
 Deed Tax: \$1.00

I certify this to be a true and correct copy Given under my hand and seal the 4th day of August, 2021.

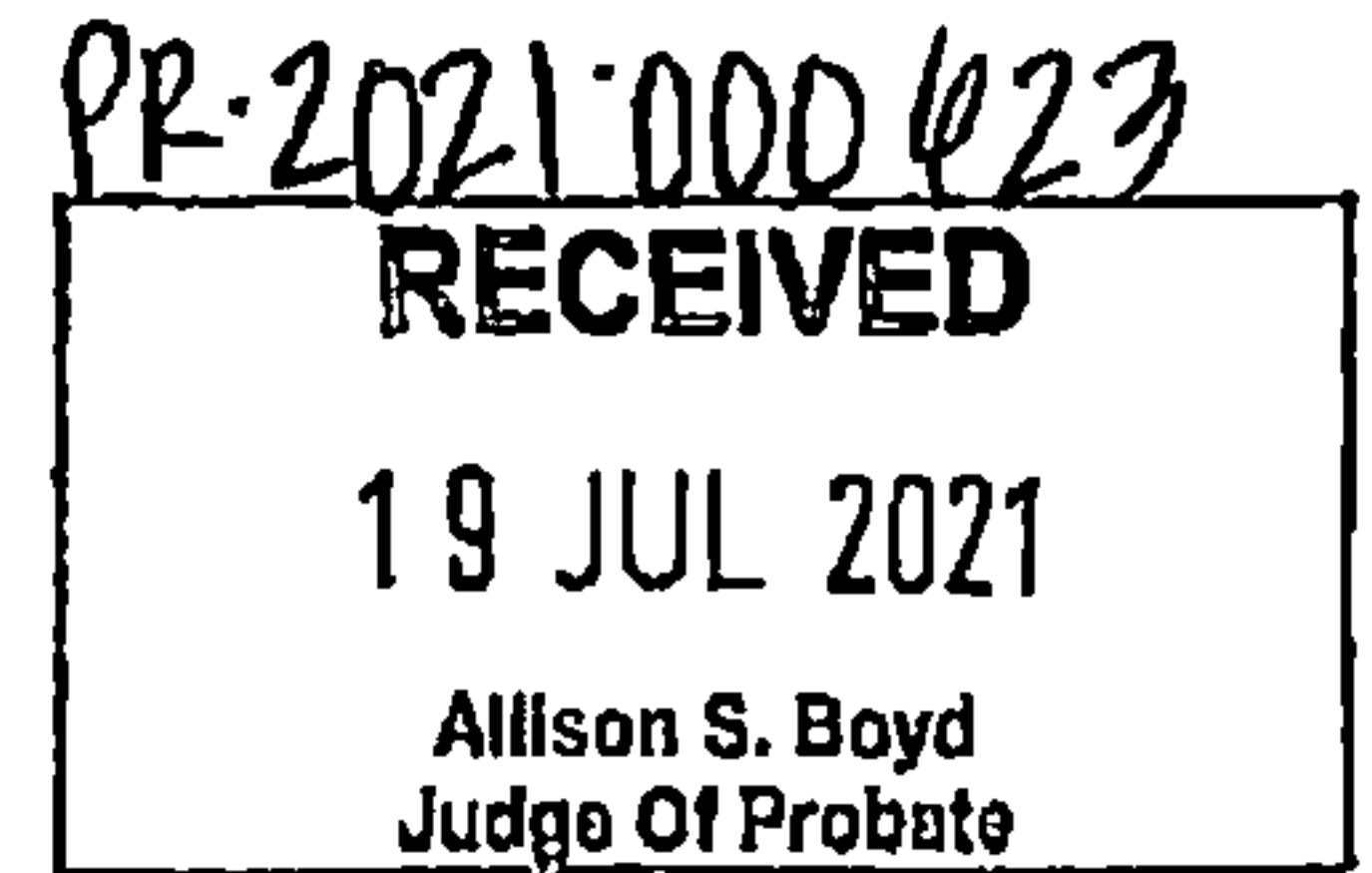

 Probate Judge
 Date 8/4/2021 Shelby County

pages 1
 Initial lm


 Lisa Traywick Morgan, Notary Public
 My Commission Expires: 4/16/2024



20210809000385930 2/3 \$29.00
Shelby Cnty Judge of Probate, AL
08/09/2021 02:54:27 PM FILED/CERT



CERTIFICATE OF LAND SOLD FOR TAXES AND PURCHASED AT TAX SALE BY AN INDIVIDUAL

RECEIPT # 75847

58/186

THE STATE OF ALABAMA,

SHELBY COUNTY, OFFICE OF PROPERTY TAX COMMISSIONER

I, DON ARMSTRONG PROPERTY TAX COMMISSIONER OF SAID COUNTY, HEREBY CERTIFY THAT THE FOLLOWING REAL ESTATE, LYING IN SAID COUNTY, TO-WIT:

PARCEL #58//23/05/21/0/009/028.000 DESCRIBED AS

LEGAL DESCRIPTION

MAP NUMBER: 23 5 21 0 000 CODE1: 18 CODE2: 00

SUB DIVISION1: GRANDE VIEW EST GIVIANPOUR ADDN TO ALABASTER 15TH

SUB DIVISION2:

PRIMARY LOT: 1528

SECONDARY LOT:

PRIMARYBLOCK:

SECONDARYBLOCK:

MAP'BOOK: 32 PAGE: 126

MAP BOOK: 00 PAGE: 000

SECTION1 21

SECTION2 00

SECTION3 00

SECTION4 00

LOT DIM1 86.36

TOWNSHIP1 21S

TOWNSHIP2 00

TOWNSHIP3 00

TOWNSHIP4

LOT DIM2 139.74

RANGE1 03W

RANGE2 00

RANGE3 00

RANGE4

ACRES 0.296

SQ FT 12,914.000

METES AND BOUNDS:

WAS ASSESSED BY THE TAX ASSESSOR OF SAID COUNTY TO SOUTH GRANDE VIEW DEVELOPMENT CO INC FOR THE STATE AND COUNTY TAXES FOR THE YEAR 2017; THAT THE SAID TAXES BECAME DELINQUENT, AND AN APPLICATION, OF WHICH DUE NOTICE WAS GIVEN, WAS REGULARLY MADE TO THE PROBATE COURT OF SAID COUNTY FOR A DECREE FOR THE SALE OF SAID LAND FOR THE PAYMENT OF THE TAXES AND CHARGES DUE THEREON; THAT A DECREE WAS RENDERED BY SAID PROBATE COURT ON THE 12TH DAY OF FEBRUARY, 2018, FOR THE SALE OF SAID LAND AS PRESCRIBED BY LAW, AND AFTER HAVING GIVEN NOTICE OF SALE OF POSTING SAME AT THE COURTHOUSE DOOR OF SAID COUNTY, AND IN THE PRECINCT WHERE SAID LAND LIES, AT LEAST THREE WEEKS BEFORE THE DAY OF THE SALE, OR BY ADVERTISEMENT, FOR THREE CONSECUTIVE WEEKS IN THE SHELBY COUNTY REPORTER, A NEWSPAPER PUBLISHED IN SAID COUNTY AT LEAST THIRTY DAYS BEFORE THE DAY OF SALE, IN PURSUANCE OF SAID DECREE AND NOTICE OF SALE, SAID LAND WAS, ON THE 2ND DAY OF APRIL, 2018 OFFERED FOR SALE AT PUBLIC AUCTION, AT THE COURTHOUSE OF SAID COUNTY, BETWEEN THE HOURS OF 10 A.M AND 4 P.M OF SAID DAY, AND AT SAID SALE R & D LLC BECAME THE PURCHASER OF THE ABOVE DESCRIBED LAND. \$719.94 MADE UP OF THE FOLLOWING ITEMS TO-WIT:

TO WHOM ASSESSED		GROSS			EXMT.	NET
SOUTH GRANDE VIEW DEVELOPMENT CO INC		STATE TAX	\$78.00	\$0.00		\$78.00
		COUNTY TAX	\$90.00	\$0.00		\$90.00
		SCHOOL TAX	\$192.00	\$0.00		\$192.00
		DIST SCHOOL TAX	\$168.00	\$0.00		\$168.00
		CITY TAX 02	\$120.00	\$0.00		\$120.00
		FOREST TAX	\$0.00	\$0.00		\$0.00
		TOTAL TAX	\$648.00	\$0.00		\$648.00
		HOSPITAL TAX	\$0.00	\$0.00		\$0.00
		AMD778 TAX	\$0.00	\$0.00		\$0.00
		INTEREST				\$19.44
		COLLECTOR FEE				\$15.00
		ADVERTISING				\$25.50
		PROBATE FEE				\$5.00
		CERT MAIL				\$7.00
		BAD CHECK				\$0.00
		TOTAL DUE				\$719.94
		OVERBID				\$0.00
		TOTAL SALE				\$719.94

2949 PUMP HOUSE RD	
VESTAVIA, AL 35243	
ASSESSED VALUE	\$12,000.00
CURRENT USE VALUE	
MARKET VALUE	\$60,000.00
15% LIMIT	\$9,000.00
MUNICIPALITY CODE	02
ASSESSMENT CLASS	02
STATE MILLAGE RATE	6.5
COUNTY MILLAGE RATE	7.5
SCHOOL MILLAGE RATE	16
DIST SCHOOL MILLAGE RATE	14
MUNICIPAL MILLAGE RATE	10
TOTAL MILLAGE RATE	54

GIVEN UNDER MY HAND, THIS 10TH DAY OF APRIL, 2018

SHELBY COUNTY

PROPERTY TAX COMMISSIONER

Don Armstrong

"In the event of the tax sale of owner-occupied property that is taxed as Class III, the certificate shall provide notice that (1) the class III tax status shall remain in effect for the property throughout the period allowed for redemption as long as the property is used as an owner-occupied residence, and (2) for any period or periods following the tax sale that the property is not used as Class III property, as defined in Section 40-8-1, the property will be classified, assessed, and taxed as Class II property."

Real Estate Sales Validation Form

This Document must be filed in accordance with Code of Alabama 1975, Section 40-22-1

Grantor's Name South Grande View
Mailing Address Development Co.

Grantee's Name R & D, LLC
Mailing Address 5184 Caldwell Mill Rd
204-305
Hoover AL 35244

Property Address 1076 Grande View Pass
Alabaster AL 35007

Date of Sale 04/02/2018

Total Purchase Price \$ 719.94

or

Actual Value \$ _____

or

Assessor's Market Value \$ _____



20210809000385930 3/3 \$29.00
Shelby Cnty Judge of Probate, AL
08/09/2021 02:54:27 PM FILED/CERT

The purchase price or actual value claimed on this form can be verified in the following documentary evidence: (check one) (Recordation of documentary evidence is not required)

☐ Bill of Sale
☐ Sales Contract
☐ Closing Statement

☐ Appraisal
☐ Other

If the conveyance document presented for recordation contains all of the required information referenced above, the filing of this form is not required.

Instructions

Grantor's name and mailing address - provide the name of the person or persons conveying interest to property and their current mailing address.

Grantee's name and mailing address - provide the name of the person or persons to whom interest to property is being conveyed.

Property address - the physical address of the property being conveyed, if available.

Date of Sale - the date on which interest to the property was conveyed.

Total purchase price - the total amount paid for the purchase of the property, both real and personal, being conveyed by the instrument offered for record.

Actual value - if the property is not being sold, the true value of the property, both real and personal, being conveyed by the instrument offered for record. This may be evidenced by an appraisal conducted by a licensed appraiser or the assessor's current market value.

If no proof is provided and the value must be determined, the current estimate of fair market value, excluding current use valuation, of the property as determined by the local official charged with the responsibility of valuing property for property tax purposes will be used and the taxpayer will be penalized pursuant to Code of Alabama 1975 § 40-22-1 (h).

I attest, to the best of my knowledge and belief that the information contained in this document is true and accurate. I further understand that any false statements claimed on this form may result in the imposition of the penalty indicated in Code of Alabama 1975 § 40-22-1 (h).

Date 8/9/2021

Print Xiaodi Autry

Unattested

(verified by)

Sign

Xiaodi Autry
(Grantor/Grantee/Owner/Agent) circle one

Form RT-1