

Mayor Graham introduced the following Resolution:

**RESOLUTION NO. R-2021-16**

**WHEREAS**, a declaration signed by Jessica Sandoval and Town of Calera owners of the lands abutting the hereinafter described portion of streets and/or alleys situated in the City of Calera, County of Shelby, State of Alabama, vacating said streets/alleys or portion of streets/alleys, has been duly presented to the City Council of the City of Calera, Alabama, for assent and approval of said governing body, said declaration attached being hereto affixed, marked "Exhibit A," and made a part hereof; and

**WHEREAS**, the street or alley referred to are more particularly described as follows:

**See Attached Legal Description**

**Exhibit A**

**WHEREAS**, it appears to the City Council of the City of Calera, Alabama that the vacations of said street/alley are in order and that convenient and reasonable means of ingress and egress is afforded to all other property owners owning properties in the subdivision embraced in said map of Dunstan's Survey of the City of Calera, Alabama. Subject, however to all existing right-of-ways or easements for public utilities and to all utility facilities presently situated in said area vacated, subject to this provision.

Council Member Watts moved that unanimous consent of the Council be given for immediate action upon Resolution No. R-2021-16.

Council Member Morgan seconded said motion and upon vote, the results were as follows:

AYES: Montgomery, Watts, Morgan, Graham, Cost, Busby, Turner

NAYS: None



20210512000236840 2/4 \$31.00  
Shelby Cnty Judge of Probate, AL  
05/12/2021 04:27:07 PM FILED/CERT

Thereupon, the Mayor declared said motion carried and unanimous consent given for the consideration of said Resolution.

Council Member Cost moved that Resolution No. R-2021-16 be adopted.


Council Member Busby seconded said motion and upon vote, the results were as follows:

AYES: Montgomery, Watts, Morgan, Graham, Cost, Busby, Turner


NAYS: None

Mayor Graham declared Resolution No. R-2021-16 adopted.

Adopted this 5<sup>th</sup> day of April, 2021.

  
Jon G. Graham, Mayor

ATTEST:

  
Connie B. Payton, City Clerk



20210512000236840 3/4 \$31.00  
Shelby Cnty Judge of Probate, AL  
05/12/2021 04:27:07 PM FILED/CERT

## REQUEST TO VACATE STREET/ALLEY

I, Jessica Sandoval and Town of Calera do hereby request the Mayor and Council of the City of Calera, Alabama to vacate the following described Street:

### Description

**All of a 20' Alley being in Block 247 according to the J.H. Dunstan Map of the Town of Calera.**

We further certify that we are the sole property owners adjacent to said street and the vacation of this street would deny ingress and egress to other property owners owning properties in subdivision embraced in said map of J.H. Dunstan's Survey of the Town of Calera.

Jessica Sandoval

Date: 2/19/21

Town of Calera

Date: 3.26.2021



20210512000236840 4/4 \$31.00  
Shelby Cnty Judge of Probate, AL  
05/12/2021 04:27:07 PM FILED/CERT

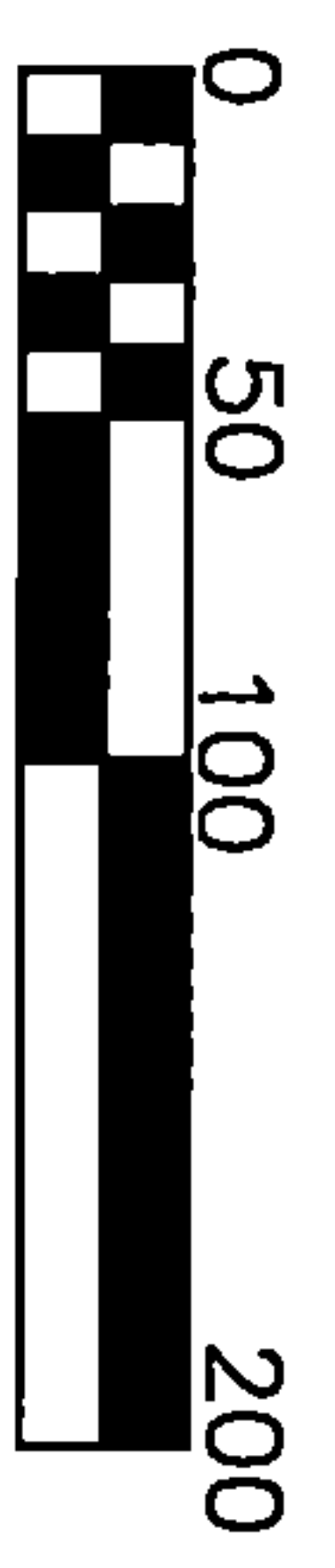
ALLEY CLOSING  
STATE OF ALABAMA  
SHELBY COUNTY

All of a 20' Alley being in Block 247 according to J. H. Dunstan's Map of the Town of Calera shall be closed. The aforementioned street of said Map is located in the City of Calera, Shelby County, Alabama and is described as follows:

Begin at the Northeast corner of Lot 8, Block 247 of the J. H. Dunstan Map, said point also being the intersection of the west right-of-way of said 20 foot Alley and the south right-of-way of 22nd Avenue; thence south along the west right of way line of said 20 foot Alley to the southeast corner of Lot 14 of said Block 247; thence east to the east right-of-way of said Alley, said point also being the southwest corner of Lot 1 of Block 247 of said Dunstan Map; thence north along the east right-of-way of said Alley to the northwest corner of Lot 7, Block 247 of said Dunstan Map, said point also intersecting the south right-of-way of 22nd Avenue; thence west along the south right-of-way of said 22nd Avenue to the Point of Beginning.

LEGEND

- POC POINT OF COMMENCEMENT
- POB POINT OF BEGINNING
- △ POINT



GRAPHIC SCALE  
1"=100'

CALERA  
ALABAMA

CITY OF CALERA  
ENGINEERING DEPARTMENT  
1070 10TH STREET  
CALERA, ALABAMA 36040  
PHONE (205) 668-9814 FAX (205) 668-9821

