



20210512000236820 1/4 \$31.00
Shelby Cnty Judge of Probate, AL
05/12/2021 04:27:05 PM FILED/CERT

Mayor Graham introduced the following Resolution:

RESOLUTION NO. R-2021-14

WHEREAS, a declaration signed by Michael W. Mooney and Victoria McGiboney owners of the lands abutting the hereinafter described portion of streets and/or alleys situated in the City of Calera, County of Shelby, State of Alabama, vacating said streets/alleys or portion of streets/alleys, has been duly presented to the City Council of the City of Calera, Alabama, for assent and approval of said governing body, said declaration attached being hereto affixed, marked "Exhibit A," and made a part hereof; and

WHEREAS, the street or alley referred to are more particularly described as follows:

See Attached Legal Description

Exhibit A

WHEREAS, it appears to the City Council of the City of Calera, Alabama that the vacations of said street/alley are in order and that convenient and reasonable means of ingress and egress is afforded to all other property owners owning properties in the subdivision embraced in said map of Dunstan's Survey of the City of Calera, Alabama. Subject, however to all existing right-of-ways or easements for public utilities and to all utility facilities presently situated in said area vacated, subject to this provision.

Council Member Montgomery moved that unanimous consent of the Council be given for immediate action upon Resolution No. R-2021-14.

Council Member Busby seconded said motion and upon vote, the results were as follows:

AYES: Montgomery, Watts, Morgan, Graham, Cost, Busby, Turner

NAYS: None



20210512000236820 2/4 \$31.00
Shelby Cnty Judge of Probate, AL
05/12/2021 04:27:05 PM FILED/CERT

Thereupon, the Mayor declared said motion carried and unanimous consent given for the consideration of said Resolution.

Council Member Busby moved that Resolution No. R-2021-14 be adopted.


Council Member Morgan seconded said motion and upon vote, the results were as follows:

AYES: Montgomery, Watts, Morgan, Graham, Cost, Busby, Turner

NAYS: None

Mayor Graham declared Resolution No. R-2021-14 adopted.

Adopted this 5th day of April, 2021.


Jon G. Graham, Mayor

ATTEST:


Connie B. Payton, City Clerk



20210512000236820 3/4 \$31.00
Shelby Cnty Judge of Probate, AL
05/12/2021 04:27:05 PM FILED/CERT

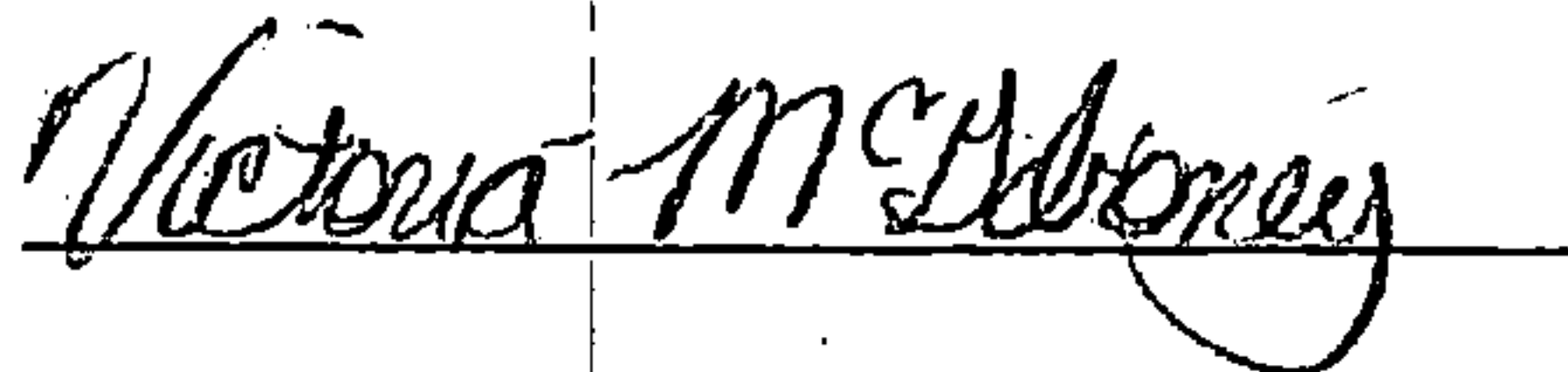
REQUEST TO VACATE STREET/ALLEY

I, Victoria McGiboney & Michael Mooney do hereby request the Mayor and Council of the City of Calera, Alabama to vacate the following described street:

The entire right-of-way of 15th Street located between Block C and Block 33 according to the J.H. Dunstan map of the Town of Calera.


(See attached Legal Description)

We further certify that we are the sole property owners adjacent to said street and the vacation of this street would deny ingress and egress to other property owners owning properties in subdivision embraced in said map of J.H. Dunstan's Survey of the Town of Calera.



Victoria McGiboney

Date: 3-15-21



Michael Mooney

Date: 3-13-21



20210512000236820 4/4 \$31.00
Shelby Cnty Judge of Probate, AL
05/12/2021 04:27:05 PM FILED/CERT

**STREET CLOSING
STATE OF ALABAMA
SHELBY COUNTY**

A portion of 15th Street being in between Block C and Block 33 according to J. H. Dunstan's Map of the Town of Calera shall be closed. The aforementioned street of said Map is located in the City of Calera, Shelby County, Alabama and is described as follows:

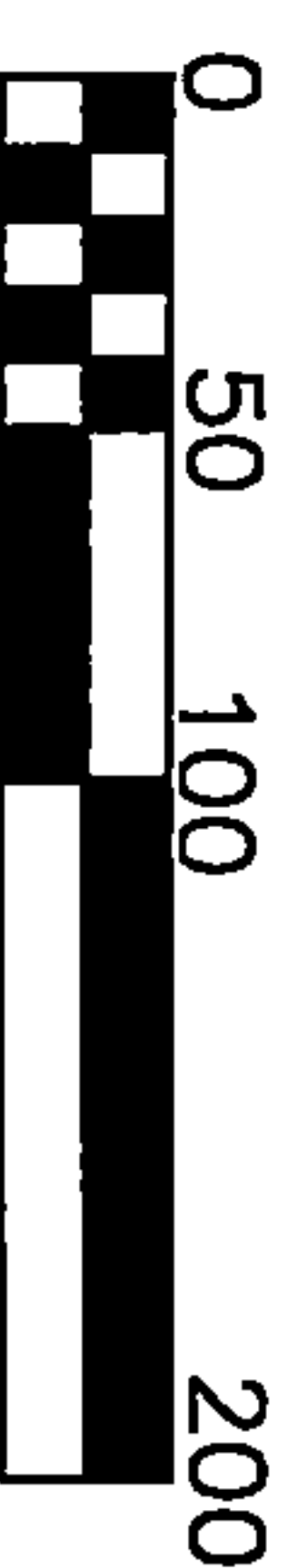
Begin at the Northwest corner of Lot 23, Block C of the J. H. Dunstan Map, said point also being the intersection of the east right-of-way of 15th Street and the south right-of-way of Limestone Place; thence south along the east right of way line of said 15th Street to the southwest corner of Lot 32 of said Block C; thence west to the southeast corner of Lot 1 of Block 33 of said Dunstan Map, said point also being on the west right-of-way of said 15th Street and the north right-of-way of 10th Avenue; thence north along the west right-of-way of said 15th Street to the northeast corner of Lot 5, Block 33 of said Dunstan Map; thence east to the Point of Beginning.

LEGEND

- POC POINT OF COMMENCEMENT
- POB POINT OF BEGINNING
- ▲ POINT



CITY OF CALERA
ENGINEERING DEPARTMENT
1070 10TH STREET
CALERA, ALABAMA 35040
PHONE (205) 688-3814 FAX (205) 688-3821



GRAPHIC SCALE
1"=100'

