



20210414000185800
04/14/2021 11:31:28 AM
UCCAMMND 1/5

UCC FINANCING STATEMENT AMENDMENT

FOLLOW INSTRUCTIONS

A. NAME & PHONE OF CONTACT AT FILER (optional) CSC 1-800-858-5294	
B. E-MAIL CONTACT AT FILER (optional) SPRFiling@cscglobal.com	
C. SEND ACKNOWLEDGMENT TO: (Name and Address) <div>2094 47216 CSC 801 Adlai Stevenson Drive Springfield, IL 62703</div> <div>Filed In: Alabama (Shelby)</div>	

THE ABOVE SPACE IS FOR FILING OFFICE USE ONLY

1a. INITIAL FINANCING STATEMENT FILE NUMBER 20111229000396280 12/29/2011	1b. <input checked="" type="checkbox"/> This FINANCING STATEMENT AMENDMENT is to be filed [for record] (or recorded) in the REAL ESTATE RECORDS Filer: <u>attach</u> Amendment Addendum (Form UCC3Ad) <u>and</u> provide Debtor's name in item 13
---	---

2. ☐ **TERMINATION:** Effectiveness of the Financing Statement identified above is terminated with respect to the security interest(s) of Secured Party authorizing this Termination Statement

3. ☐ **ASSIGNMENT** (full or partial): Provide name of Assignee in item 7a or 7b, and address of Assignee in item 7c and name of Assignor in item 9
For partial assignment, complete items 7 and 9 and also indicate affected collateral in item 8

4. ☐ **CONTINUATION:** Effectiveness of the Financing Statement identified above with respect to the security interest(s) of Secured Party authorizing this Continuation Statement is continued for the additional period provided by applicable law

5. ☒ **PARTY INFORMATION CHANGE:**
Check one of these two boxes: ☐ Debtor or ☒ Secured Party of record **AND** Check one of these three boxes to:
☒ CHANGE name and/or address: Complete item 6a or 6b; and item 7a or 7b and item 7c ☐ ADD name: Complete item 7a or 7b, and item 7c ☐ DELETE name: Give record name to be deleted in item 6a or 6b

6. **CURRENT RECORD INFORMATION:** Complete for Party Information Change - provide only one name (6a or 6b)

6a. ORGANIZATION'S NAME	ALLY FINANCIAL			
OR	6b. INDIVIDUAL'S SURNAME	FIRST PERSONAL NAME	ADDITIONAL NAME(S)/INITIAL(S)	SUFFIX

7. **CHANGED OR ADDED INFORMATION:** Complete for Assignment or Party Information Change - provide only one name (7a or 7b) (use exact, full name; do not omit, modify, or abbreviate any part of the Debtor's name)

7a. ORGANIZATION'S NAME	ALLY FINANCIAL			
OR	7b. INDIVIDUAL'S SURNAME			
	INDIVIDUAL'S FIRST PERSONAL NAME			
	INDIVIDUAL'S ADDITIONAL NAME(S)/INITIAL(S)			SUFFIX

7c. MAILING ADDRESS	1735 N Brown Rd., Suite 500	CITY	Lawrenceville	STATE	GA	POSTAL CODE	30043	COUNTRY	USA
---------------------	-----------------------------	------	---------------	-------	----	-------------	-------	---------	-----

8. ☐ **COLLATERAL CHANGE:** Also check one of these four boxes: ☐ ADD collateral ☐ DELETE collateral ☐ RESTATE covered collateral ☐ ASSIGN collateral
Indicate collateral:

9. **NAME OF SECURED PARTY OF RECORD AUTHORIZING THIS AMENDMENT:** Provide only one name (9a or 9b) (name of Assignor, if this is an Assignment)
If this is an Amendment authorized by a DEBTOR, check here ☐ and provide name of authorizing Debtor

9a. ORGANIZATION'S NAME	ALLY FINANCIAL			
OR	9b. INDIVIDUAL'S SURNAME	FIRST PERSONAL NAME	ADDITIONAL NAME(S)/INITIAL(S)	SUFFIX

10. **OPTIONAL FILER REFERENCE DATA:** Debtor: Susan Strickland Schein - BC 340,PDN 83479 2094 47216

UCC FINANCING STATEMENT AMENDMENT ADDENDUM

FOLLOW INSTRUCTIONS

11. INITIAL FINANCING STATEMENT FILE NUMBER: Same as item 1a on Amendment form 20111229000396280 12/29/2011		
12. NAME OF PARTY AUTHORIZING THIS AMENDMENT: Same as item 9 on Amendment form		
OR	12a. ORGANIZATION'S NAME ALLY FINANCIAL	
	12b. INDIVIDUAL'S SURNAME	
	FIRST PERSONAL NAME	
	ADDITIONAL NAME(S)/INITIAL(S)	SUFFIX

THE ABOVE SPACE IS FOR FILING OFFICE USE ONLY

13. Name of DEBTOR on related financing statement (Name of a current Debtor of record required for indexing purposes only in some filing offices - see Instruction item 13): Provide only one Debtor name (13a or 13b) (use exact, full name; do not omit, modify, or abbreviate any part of the Debtor's name); see Instructions if name does not fit

OR	13a. ORGANIZATION'S NAME			
	13b. INDIVIDUAL'S SURNAME Schein	FIRST PERSONAL NAME Susan	ADDITIONAL NAME(S)/INITIAL(S) Strickland	SUFFIX

14. ADDITIONAL SPACE FOR ITEM 8 (Collateral):
Please Find the attached Exhibit "A" and Exhibit "B"

15. This FINANCING STATEMENT AMENDMENT: <input type="checkbox"/> covers timber to be cut <input type="checkbox"/> covers as-extracted collateral <input checked="" type="checkbox"/> is filed as a fixture filing	
16. Name and address of a RECORD OWNER of real estate described in item 17 (if Debtor does not have a record interest): Susan Strickland Schein 3171 PELHAM PARKWAY PELHAM,Alabama,35124	

17. Description of real estate: Please Find the attached Exhibit "A" and Exhibit "B"

18. MISCELLANEOUS:
SHELBY,Alabama




EXHIBIT "A"
LEGAL DESCRIPTION


Parcel I

Commence at the Northwest corner of the Northwest quarter of the Southwest quarter of Section 24, Township 20 South, Range 3 West; thence run in an Easterly direction along the North line of the Northwest quarter of the Southwest quarter of Section 24, Township 20 South, Range 3 West, for a distance of 808.01 feet to a point on the Easterly right of way line of U.S. Highway #31 South, said point being the point of beginning; from point of beginning thus obtained, thence turn an angle to the right of 98 degrees 52 minutes 34 seconds and run in a Southwesterly direction along the Easterly right of way line of U.S. Highway #31 South for a distance of 656.59 feet; thence turn an angle of 90 degrees to the left and run in a Southeasterly direction for a distance of 331.71 feet; thence turn an angle to the left of 90 degrees and in a Northeasterly direction for a distance of 656.59 feet; thence turn an angle to the left of 90 degrees and run in a Northwesterly direction for a distance of 331.71 feet to the point of beginning. Situated in Shelby County, Alabama.

Parcel II

A part of the NE 1/4 of the NW 1/4 and the NW 1/4 of the NW 1/4 of Section 24, Township 20 South, Range 3 West, of the Huntsville Principal Meridian, Shelby County, Alabama and being more particularly described as follows:

Commence at the Northwest corner of Section 24, Township 20 South, Range 3 West, H.P.M., Shelby County, Alabama and run thence Easterly along the North line of said Section a distance of 969.58 feet to an existing steel corner set on the Easterly right of way line of U.S. Highway No. 31 and the point of beginning of the property being described; thence continue along last described course a distance of 702.31 feet to an existing steel corner; thence turn a deflection angle of 106 degrees 26 minutes 00 seconds to the right and run Southwesterly a distance of 190.51 feet to an existing steel corner; thence turn a deflection angle of 6 degrees 59 minutes 10 seconds to the left and run a distance of 369.30 feet to an existing steel pin, thence turn a deflection angle of 69 degrees 00 minutes 18 seconds to the right and run a distance of 37.50 feet to an existing corner, thence turn a deflection angle of 69 degrees 00 minutes 18 seconds to the left and run Southwesterly a distance of 74.13 feet to an existing corner in or near the centerline of a chert based road serving a Pelham Water Storage Tank, thence turn a deflection angle of 69 degrees 00 minutes 18 seconds to the right and run west southwesterly along the approximate centerline of said chert road a distance of 408.93 feet to an existing corner set on the same said Easterly right of way line of U.S. Highway No. 31 in a curve to the left having a central angle of 4 degrees 49 minutes 24 seconds and a radius of 3,877.97; thence run Northwesterly along the arc of said right of way line an arc distance of 326.46 feet to the P.T. of said curve, thence continue along the tangent of said curve and along the same said right of way line of same said Highway No. 31 a tangent distance of 396.65 feet to the point of beginning.



UCC FINANCING STATEMENT ADDENDUM
FOLLOW INSTRUCTIONS (front and back) CAREFULLY

9. NAME OF FIRST DEBTOR (1a or 1b) ON RELATED FINANCING STATEMENT
9a. ORGANIZATION'S NAME

or

9b. INDIVIDUAL'S LAST NAME FIRST NAME MIDDLE NAME, SUFFIX
Susan S. Schein THE ABOVE SPACE IS FOR FILING OFFICE USE ONLY

EXHIBIT "B"

1. All fixtures, fittings, furnishings, appliances, apparatus, equipment, and machinery, including, without limitation, all gas and electric fixtures, radiators, heaters, engines and machinery, boilers, ranges, ovens, elevators and motors, bathtubs, sinks, water closets, basins, pipes, faucets and other air conditioning, plumbing, and heating fixtures, mirrors, mantles, refrigerating plant, refrigerators, iceboxes, dishwashers, carpeting, furniture, laundry equipment, cooking apparatus and appurtenances, and all building material, supplies and equipment now located on or hereafter delivered to the real property described on Exhibit "A" attached hereto and made a part hereof (the "Fee Property") and personal property of whatever kind and nature at present contained in or hereafter placed in any building standing on the Fee Property and intended to be installed therein but only to the extent said personalty constitutes "fixtures" as provided for in the Alabama Commercial Code 7-9A-102(a)(41); and all renewals or replacements thereof or articles in substitution thereof; and all proceeds and profits thereof and all of the estate, right, title and interest of the Debtor in and to all property of any nature whatsoever, now or hereafter situated on the Fee Property or intended to be used in connection with the operation thereof; all leases and use agreements of machinery, equipment and other personal property of Debtor in the categories hereinabove set forth, under which Debtor is the lessee of, or entitled to use, such items, and all deposits made therefor; and


2. All rents, incomes, profits, revenues, royalties, bonuses, rights, accounts, contract rights, general intangibles and benefits under any and all leases or tenancies now existing or hereafter created of the Fee Property or personal property described in Paragraph 1, above, or any part thereof; and

3. To the extent provided in the Deed to Secure Debt between the parties, all judgments, awards of damages and settlements hereafter made as a result of or in lieu of any taking of the Fee Property or any part thereof or interest therein under the power of eminent domain, or for any damage (whether caused by such taking or otherwise) to the Fee Property or the improvements thereon or any part thereof or interest therein, including any award for change of grade of streets; and

20210414000185800 04/14/2021 11:31:28 AM UCCAMMND
5/5

4. All proceeds of the conversion, voluntary or involuntary, of any of the foregoing into cash or liquidated claims.

5. All rights of Debtor in and to all tradenames, service marks, logos and goodwill now or hereafter used, reserved, or otherwise related to the Fee Property.


20111229000396280 4/4 \$33.00
Shelby Cnty Judge of Probate, AL
12/29/2011 03:25:08 PM FILED/GERT



Filed and Recorded
Official Public Records
Judge of Probate, Shelby County Alabama, County
Clerk
Shelby County, AL
04/14/2021 11:31:28 AM
\$45.00 JOANN
20210414000185800

Allen S. Bayl