



20210126000041870 1/8 \$43.00  
Shelby Cnty Judge of Probate, AL  
01/26/2021 11:11:50 AM FILED/CERT

*Certification  
Of  
Annexation Ordinance*


Ordinance Number: **X-2021-01-25-901**

Property Owner(s): **The Westervelt Company**

Property: **Portion of Parcel ID #15 9 32 0 000 001.000**

I, Crystal Etheredge, City Clerk of the City of Chelsea, Alabama, hereby certify the attached to be a true and correct copy of an Ordinance adopted by the City Council of Chelsea, at the special called council meeting held on January 25<sup>th</sup>, 2021 and as same appears in minutes of record of said meeting, and published by posting copies thereof on January 26<sup>th</sup>, 2021, at the public places listed below, which copies remained posted for five business days (through February 3<sup>rd</sup>, 2021).

Chelsea City Hall, 11611 Chelsea Road, Chelsea, Alabama 35043  
U.S. Post Office, Highway 280, Chelsea, Alabama 35043  
Chelsea Public Library, Highway 280, Chelsea, Alabama 35043  
City of Chelsea Website - [www.cityofchelsea.com](http://www.cityofchelsea.com)

  
Crystal Etheredge, City Clerk

## City of Chelsea, Alabama

Ordinance Number: **X-2021-01-25-901**

Property Owner(s): **The Westervelt Company**

Property: **Portion of Parcel ID #15 9 32 0 000 001.000**

Pursuant to the provisions of Section 11-42-21 of the Code of Alabama (1975),

**Whereas**, the attached written petition (as Exhibit A) that the above-noted property be annexed to The City of Chelsea has been filed with the Chelsea City Clerk; and

**Whereas**, said petition has been signed by the owner(s) of said property; and

**Whereas**, said petition contains (as Petition Exhibit B) an accurate description of said property together with a map of said property (Exhibit C) showing the relationship of said property to the corporate limits of Chelsea; and

**Whereas**, said property is contiguous to the corporate limits of Chelsea;


**Whereas**, said territory does not lie within the corporate limits or police jurisdiction of any other municipality; and


**Whereas**, even though said properties are located in an area where the police jurisdiction of Chelsea and the police jurisdiction of Columbiana overlap, the said properties are less than equidistance from the respective corporate limits of Chelsea and Columbiana (i.e., it is closer to the corporate limits of Chelsea than to the corporate limits of Columbiana).


**Therefore, be it ordained** that the City Council of the City of Chelsea assents to the said annexation: and

**Be it further ordained** that the corporate limits of Chelsea be extended and rearranged so as to embrace and include said property, and said property shall become a part of the corporate area of the City of Chelsea upon the date of publication of this ordinance as required by law.

  
\_\_\_\_\_  
Tony Picklesimer, Mayor


  
\_\_\_\_\_  
Cody Sumners, Councilmember

  
\_\_\_\_\_  
Scott L. Weygand, Councilmember

  
\_\_\_\_\_  
Chris Grace, Councilmember

  
\_\_\_\_\_  
Tiffany Bittner, Councilmember

\_\_\_\_\_  
Casey Morris, Councilmember



**Petition Exhibit B**

Ordinance Number: **X-2021-01-25-901**

Property Owner(s): **The Westervelt Company**


Property: **Portion of Parcel ID #15 9 32 0 000 001.000**

**Property Description**

The above-noted property, for which annexation into Chelsea is requested in this petition, is described in the attached copy of the Shelby County Property Tax record (Petition Exhibit B), and is filed with the Shelby County Probate Judge.

Further, the said property for which annexation into Chelsea is requested in this petition is shown in the indicated shaded area on the attached map in (Petition Exhibit C). Said map also shows the contiguous relationship of said property to the corporate limits of Chelsea.

The said property, for which annexation into Chelsea is requested in this petition, does not lie within the corporate limits of any other municipality.

  
20210126000041870 3/8 \$43.00  
Shelby Cnty Judge of Probate, AL  
01/26/2021 11:11:50 AM FILED/CERT

Westervelt 630 D

STATE OF ALABAMA  
COUNTY OF SHELBY

A part of Section 32, Township 20 South, Range 1 West described as follows:

The S  $\frac{1}{2}$  of the S  $\frac{1}{4}$  of Section 32, Township 20 South, Range 1 West;



20210126000041870 4/8 \$43.00  
Shelby Cnty Judge of Probate, AL  
01/26/2021 11:11:50 AM FILED/CERT



20210126000041870 5/8 \$43.00  
Shelby Cnty Judge of Probate, AL  
01/26/2021 11:11:50 AM FILED/CERT

33

32

(D)




31

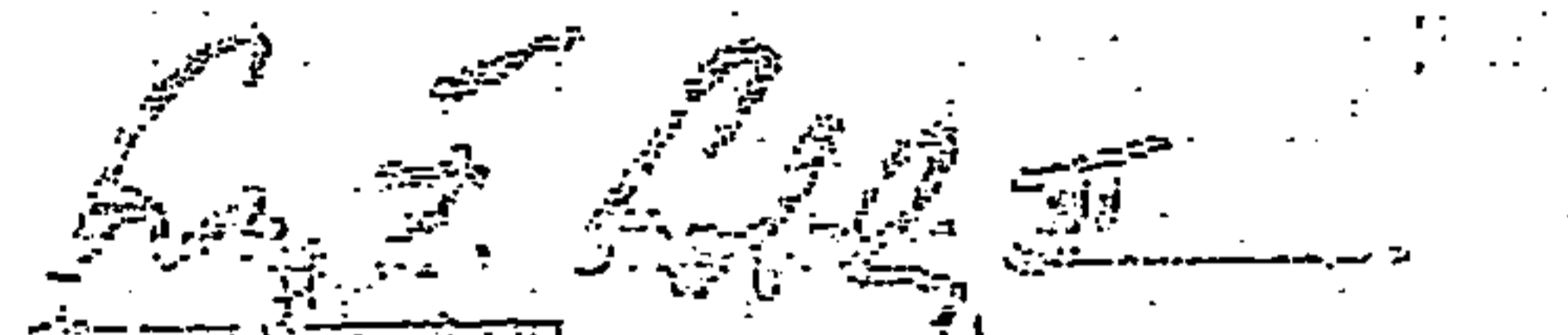
City Clerk  
City of Clarks  
P.O. Box 111  
Clarks, Alabama 36010

### Petition for Annexation

The undersigned owners of the property which is described in the attached plat and which either is contiguous to the corporate limits of the City of Clarks, or is a part of a group of properties which together are contiguous to the corporate limits of Clarks, do hereby petition the City of Clarks to annex said property into the corporate limits of the municipality.



17th January, 2021

  
The Westervelt Company

1400 Jack Warner Drive NE

Tuscaloosa, AL 35404

Telephone Number (Day)

Telephone Number (Evening)

205-562-5000

Telephone Number (Day)

Telephone Number (Evening)

Owner Signature

Print Name

Residing Address

Property Address of (Owner)

Telephone Number (Day)

Telephone Number (Evening)

See Attached Exhibit for Parcel #'s

Number of people on property \_\_\_\_\_  
Proposed Property Usage: (Check One)  
Commercial or Residential

(If owner is not the same as the above named owner)



20210126000041870 6/8 \$43.00  
Shelby Cnty Judge of Probate, AL  
01/26/2021 11:11:50 AM FILED/CERT

## Exhibit A

### Westervelt Parcels applying for Annexation

- 15 7 36 0 000 001.000	307 acres /
- 15 7 25 0 000 007.000	310 acres
- 15 7 25 0 000 006.000	40 acres
- 15 7 35 0 000 001.000	351 acres
- 15 7 26 0 000 012.000	109 acres
- 15 8 27 0 000 001.000	94.5 acres
- 15 8 34 0 000 001.000	429 acres /
- 15 8 28 0 000 001.000	450 acres
- 15 5 21 0 000 015.000	56 acres
- 15 9 29 0 000 001.000	265 acres
- 15 9 29 0 000 004.000	80 acres
- 15 9 32 0 000 001.000	630 acres
- 15 9 31 0 000 001.000	340 acres /
- 15 7 35 0 000 017.000	79 acres
15 8 33 0 000 001.000	640 acres



20210126000041870 7/8 \$43.00  
Shelby Cnty Judge of Probate, AL  
01/26/2021 11:11:50 AM FILED/CERT

**RESOLUTION ADOPTED  
BY BOARD OF DIRECTORS OF  
THE WESTERVELT COMPANY**


November 13, 2013


**AUTHORIZATION OF  
REAL ESTATE TRANSACTIONS**

BE IT RESOLVED, That the Chairman of the Board; the President and Chief Executive Officer; the Vice President, Finance and Chief Financial Officer and Assistant Secretary; the Vice President and Business Leader for Natural Resources; or the Secretary and General Counsel, or a designated appointee of any such officer, are hereby authorized and empowered, on such terms and conditions as they may deem proper, to enter into, execute and deliver deeds, contracts, leases, grants and other instruments selling, conveying, transferring or leasing land of the Corporation or any interest therein and to enter into, execute and deliver contracts, leases, and other instruments acquiring rights in the lands of others; it being the intention of this Board to authorize the designated officers, or the designated appointee of such officers, to carry out such acts, without further approval of the Board of Directors, as a part of their regular duties; giving full power and authority unto each of said officers or the designated appointees of such officers to do any and all things necessary and appropriate in exercising the power and authority herein given.

Certified to be a true and exact copy of a resolution duly adopted by the Board of Directors of The Westervelt Company on the 13<sup>th</sup> day of November, 2013, and still in full force and effect.

Dated this 15<sup>th</sup> day of January, 2021.

  
\_\_\_\_\_  
Ray F. Robbins, III, Secretary

  
20210126000041870 8/8 \$43.00  
Shelby Cnty Judge of Probate, AL  
01/26/2021 11:11:50 AM FILED/CERT