

STATE OF ALABAMA     )  
SHELBY COUNTY         )


20210122000037830  
01/22/2021 03:51:16 PM  
AFFID 1/2

SCRIVENER'S AFFIDAVIT

Before me, the Undersigned Notary, personally appeared Shami S. Malone who being first duly sworn deposes and says as follows:

My name is Shami S. Malone. I am a practicing attorney in the City of Birmingham, Alabama, whose address is 5582 Apple Park Drive, Birmingham, Alabama 35235. My firm prepared that certain Joint Survivorship Deed from Mark Beddingfield and Susan C. Beddingfield to Clayton C. Romano and Alicia Nicole Romano. Said deed having been dated November 29, 2017, and recorded on November 29, 2017, in Instrument 2017112900042860 in the Probate Office of Shelby County, Alabama. In said deed there was an error in the legal description. Said legal should read as stated in Exhibit "A" attached hereto.


Signed and dated this 21<sup>st</sup> day of January, 2021.

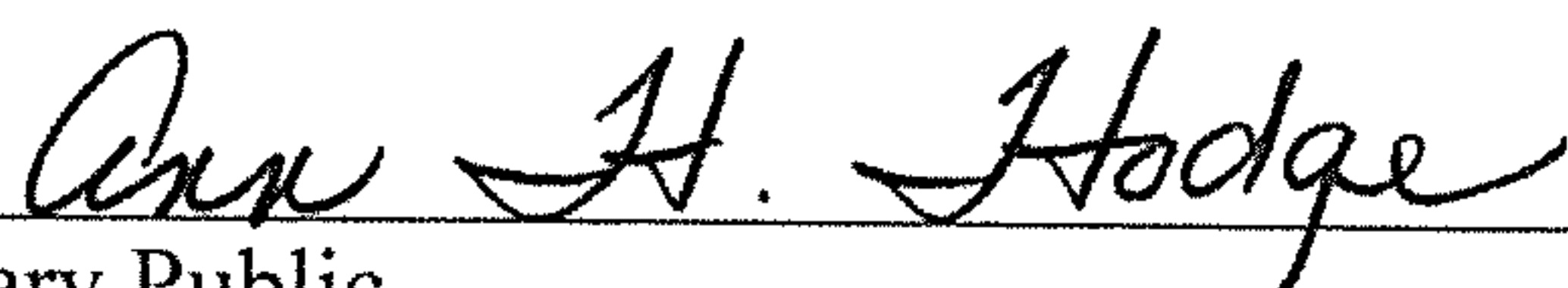
  
\_\_\_\_\_  
Shami S. Malone

State of Alabama  
County of Jefferson

Before me, the Undersigned Notary Public in and for said county, in said state hereby certify that Shami S. Malone whose name is signed to the foregoing conveyance, and who is known to me, acknowledged before me on this day, that being informed of the contents of the conveyance, she executed the same voluntarily on the day the same bears date.

Given under my hand official seal this the 21<sup>st</sup> day of January, 2021.



  
\_\_\_\_\_  
Notary Public  
My Commission Expires: 11/8/2024

## Legal Description

A parcel of land in the Southeast Quarter of the Southeast Quarter of Section 22, Township 20 South, Range 3 West, being more particularly described as follows:

Commencing at the Southeast corner of said Section 22; thence North 26 degrees 42 minutes 58 seconds West a distance of 310.60 feet to a point on the West right of way of County Highway No. 95; thence along a curve to the left in said right of way having a radius of 2834.79 feet and a chord bearing of North 12 degrees 40 minutes 42 seconds West and an arc length of 144.11 feet to a point; thence North 25 degrees 29 minutes 36 seconds West along said right of way a distance of 50.77 feet to a point; thence along a curve to the left in said right of way having a radius of 2814.79 feet and a chord bearing of North 27 degrees 05 minutes 57 seconds West, and arc length of 150.00 feet to a point; thence North 06 degrees 51 minutes 11 seconds West along said right of way, a distance of 51.50 feet to a point; thence along a curve, to the left, in said right of way, having a radius of 2824.79 feet and a chord bearing of North 19 degrees 00 minutes 58 seconds West and arc length of 44.87 feet to a half inch rebar found at the point of beginning; thence along a curve to the left, in said right of way having a radius of 2824.79 feet and a chord bearing of North 20 degrees 15 minutes 05 seconds West, and arc length of 76.93 feet to a point; thence North 21 degrees 01 minutes 54 seconds West along said right of way a distance of 80.27 feet to a half inch rebar found; thence North 88 degrees 34 minutes 02 seconds West a distance of 511.19 feet to a half inch rebar, with a cap stamped "RPLS 12362" found; thence North 88 degrees 32 minutes 45 seconds West a distance of 156.84 feet to a half inch crimped iron pipe found; thence South 01 degrees 25 minutes 35 seconds West a distance of 113.00 feet to a half inch rebar with a cap stamped "S Wheeler CA 0502" found; thence South 45 degrees 17 minutes 10 seconds East, a distance of 215.34 feet to a ¾ inch rebar found; thence North 89 degrees 55 minutes 48 seconds East a distance of 316.32 feet to a half inch rebar with a cap stamped "RPLS 12362" found; thence along a curve to the left having a radius of 430.57 feet and a chord bearing of North 77 degrees 40 minutes 46 seconds East and arc length of 184.12 feet to a half inch rebar set with a cap stamped "S Wheeler CA 0502"; thence North 65 degrees 42 minutes 37 seconds East a distance of 71.79 feet to a PK nail set in an asphalt drive; thence North 21 degrees 56 minutes 40 seconds East a distance of 34.19 feet to the point of beginning.

## Easement:

Commence at the Southeast corner of Section 22, Township 20 South, Range 3 West; run thence North 23 degrees 32 minutes West for 310.6 feet; run thence North 88 degrees 30 minutes 21 seconds West for 322.91 feet; run thence North 01 degrees 29 minutes 39 seconds East for 230.33 feet to the point of beginning; continue North 01 degrees 29 minutes 39 seconds East for 87.84 feet; run thence in a Northeasterly direction along a curve to the left having a chord of North 73 degrees 59 minutes 04 seconds East for 127.66 feet, a radius of 430.57 feet for an arc distance of 128.13 feet; run thence North 65 degrees 27 minutes 34 seconds East for 71.71 feet; run thence North 22 degrees 59 minutes 57 seconds East for 33.75 feet to the West right of way of County Road No. 95; run thence in a Southeasterly direction along said right of way and a curve to the right having a chord of South 19 degrees 00 minutes 40 seconds East for 44.35 feet, a radius of 2824.79 feet for an arc distance of 44.35 feet; run thence South 06 degrees 51 minutes 11 seconds East along said right of way for 51.50 feet; run thence in a Southeasterly direction along said right of way and curve to the right having a chord of South 17 degrees 21 minutes 08 seconds East for 17.93 feet, a radius of 2814.79 feet for an arc distance of 17.93 feet; run thence North 65 degrees 51 minutes 20 seconds West for 37.56 feet; run thence South 65 degrees 27 minutes 34 seconds West for 214.45 feet to the point of beginning.



Filed and Recorded  
 Official Public Records  
 Judge of Probate, Shelby County Alabama, County  
 Clerk  
 Shelby County, AL  
 01/22/2021 03:51:16 PM  
 \$27.00 JESSICA  
 20210122000037830

*Allen S. Bayl*