

WARRANTY DEED, JOINTLY FOR LIFE WITH REMAINDER TO SURVIVOR

This instrument was prepared by:
B. Christopher Battles
3150 Highway 52 West
Pelham, AL 35124

Send tax notice to:
Don Carlos Jeffers and
Marlene Siniard Jeffers
679 Dogwood Circle
Birmingham, AL 35244

STATE OF ALABAMA

COUNTY OF SHELBY

Know All Men by These Presents: That in consideration of **Three Hundred Ninety Thousand and 00/100 Dollars (\$390,000.00)**, to the undersigned Grantors, in hand paid by the Grantees herein, the receipt where is acknowledged, we, **ABE R. RATLIFF, JR. and LYNDA J. RATLIFF, husband and wife** (herein referred to as Grantors) grant, bargain, sell and convey unto **DON CARLOS JEFFERS and MARLENE SINIARD JEFFERS** (herein referred to as Grantees), the following described real estate, situated in **SHELBY** County, Alabama, to-wit:


SEE EXHIBIT "A" ATTACHED HERETO

Subject to mineral and mining rights if not owned by Grantors. Subject to existing easements, restrictions, set-back lines, rights of way, limitations, if any of record.

To Have and to Hold to the said Grantees, as joint tenants, with right of survivorship, their heirs and assigns forever; it being the intention of the parties to this conveyance, that (unless the joint tenancy created is severed or terminated during the joint lives of the grantees herein) in the event one Grantee herein survives the other, the entire interest in fee simple shall pass to the surviving Grantee, and, if one does not survive the other, then the heirs and assigns of the Grantees herein shall take as tenants in common.

And we do, for ourselves and for our heirs, executors and administrators, covenant with said Grantee, their heirs and assigns, that we are lawfully seized in fee simple of said premises; that they are free from all encumbrances, unless otherwise stated above; that we have a good right to sell and convey the same as aforesaid; that we will, and our heirs, executors and administrators shall warrant and defend the same to the said Grantees, their heirs and assigns forever, against the lawful claims of all persons.

In Witness Whereof, we have hereunto set our hands and seals this 1st day of December, 2020.


ABE R. RATLIFF, JR.

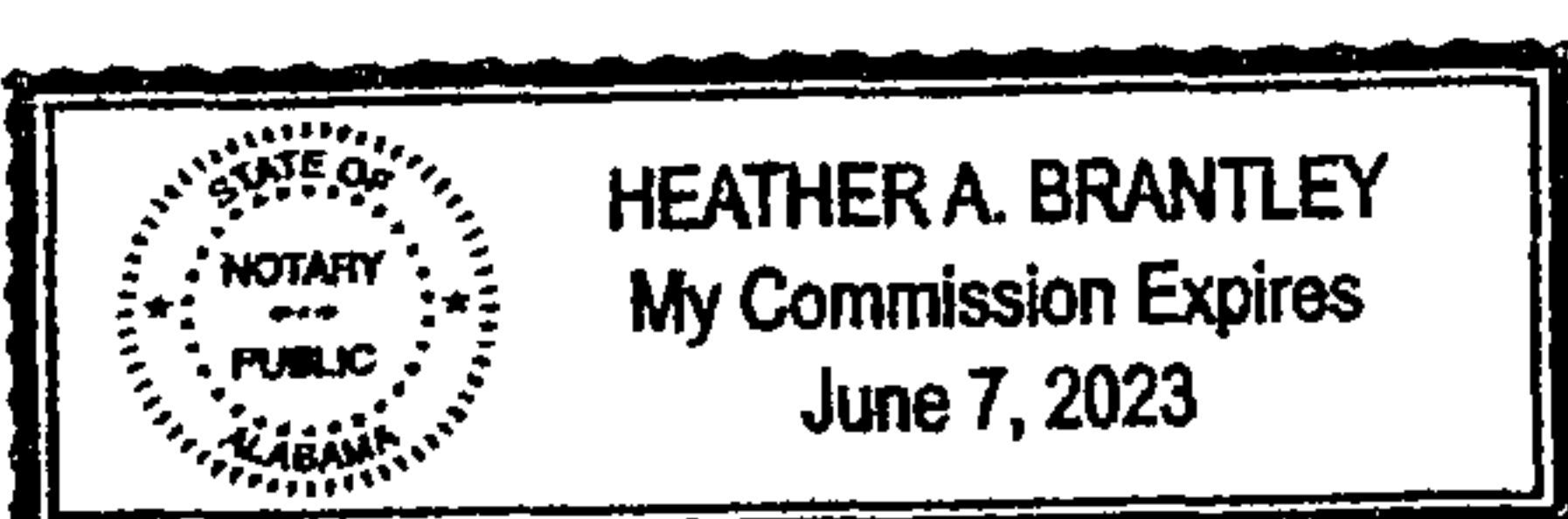

LYNDA J. RATLIFF

STATE OF ALABAMA

COUNTY OF SHELBY

I, the undersigned, a Notary Public in and for said County, in said State, hereby certify that **ABE R. RATLIFF, JR. and LYNDA J. RATLIFF**, whose names are signed to the foregoing conveyance, and who are known to me, acknowledged before me on this day that, being informed of the contents of this conveyance, they executed the same voluntarily on the day the same bears date.

Given under my hand and official seal this 1st day of December, 2020.




Notary Public
My Commission Expires: 06/07/2023

A parcel of land situated in the Southeast $\frac{1}{4}$ of the Southeast $\frac{1}{4}$ of Section 16, Township 19 South, Range 2 West, in Shelby County, Alabama and being more particularly described as follows:

Commence at the Southwest corner of the Southeast $\frac{1}{4}$ of the Southeast $\frac{1}{4}$ of Section 16, Township 19 South, Range 2 West, Shelby County, Alabama, and thence South 89 degrees 30 minutes 33 seconds East along the South line of said $\frac{1}{4}$ - $\frac{1}{4}$ section a distance of 524.50 feet; thence North 00 degrees 28 minutes 03 seconds East a distance of 160.12 feet to a point on the Northerly right of way line of Dogwood Circle (Co. Rd. No. 369); thence run North 41 degrees 09 minutes 49 seconds East along said right of way line a distance of 46.07 feet to the Point of Beginning; thence continue along the last described course and along said right of way a distance of 119.58 feet; thence North 41 degrees 24 minutes 30 seconds West a distance of 161.60 feet; thence South 46 degrees 46 minutes 04 seconds West a distance of 124.78 feet; thence South 43 degrees 26 minutes 18 seconds East a distance of 173.26 feet to a point on the Northerly right of way line of Dogwood Circle (Co. Rd. 369) said point also being the Point of Beginning.

PARCEL NUMBER: 10-5-16-0-005-057.001

This Document must be filed in accordance with Code of Alabama 1975, Section 40-22-1

Grantor's Name	ABE R. RATLIFF, JR.	Grantee's Name	DON CARLOS JEFFERS
Mailing Address	LYNDA J. RATLIFF 1632 Stafford Store Road, Greenfield, TN 38230	Mailing Address	MARLENE SINIARD JEFFERS 679 Dogwood Circle, Birmingham, AL 35244
Property Address	679 Dogwood Circle, Birmingham, AL 35244	Date of Sale	December 1, 2020
		Total Purchase Price \$	390,000.00
		Or	
		Actual Value \$	
		Or	
		Assessor's Market Value \$	

The purchase price or actual value claimed on this form can be verified in the following documentary evidence: (check one) (Recordation of documentary evidence is not required)

<input type="checkbox"/> Bill of Sale	<input type="checkbox"/> Appraisal
<input checked="" type="checkbox"/> Sales Contract	<input type="checkbox"/> Other
<input checked="" type="checkbox"/> Closing Statement	

If the conveyance document presented for recordation contains all of the required information referenced above, the filing of this form is not required.

Instructions

Grantor's name and mailing address - provide the name of the person or persons conveying interest to property and their current mailing address.

Grantee's name and mailing address - provide the name of the person or persons to whom interest to property is being conveyed.

Property address - the physical address of the property being conveyed, if available.


Date of Sale - the date on which interest to the property was conveyed.

Total purchase price - the total amount paid for the purchase of the property, both real and personal, being conveyed by the instrument offered for record.

Actual value - if the property is not being sold, the true value of the property, both real and personal, being conveyed by the instrument offered for record. This may be evidenced by an appraisal conducted by a licensed appraiser or the assessor's current market value.

If no proof is provided and the value must be determined, the current estimate of fair market value, excluding current use valuation, of the property as determined by the local official charged with the responsibility of valuing property for property tax purposes will be used and the taxpayer will be penalized pursuant to Code of Alabama 1975 § 40-22-1 (h).

I attest, to the best of my knowledge and belief that the information contained in this document is true and accurate. I further understand that any false statements claimed on this form may result in the imposition of the penalty indicated in Code of Alabama 1975 § 40-22-1 (h).

Date	Print B. CHRISTOPHER BATTLES
Unattested	Sign 
(verified by)	(Grantor/Grantee/Owner/ Agent) circle one

Form RT-1



Filed and Recorded
Official Public Records
Judge of Probate, Shelby County Alabama, County
Clerk
Shelby County, AL
12/03/2020 11:47:53 AM
\$418.00 CHARITY
20201203000553050

Alvin S. Bayl