

**SEND TAX NOTICE TO:**

Casey Frederickson  
5001 Little Turtle Drive  
Birmingham, AL 35242

This instrument prepared by:  
S. Kent Stewart  
Stewart & Associates, P.C.  
3595 Grandview Pkwy, #280  
Birmingham, Alabama 35243  
PEL2000686

**WARRANTY DEED**

**State of Alabama  
County of Shelby**

**KNOW ALL MEN BY THESE PRESENTS:** That, in consideration of **Three Hundred Twenty Five Thousand and 00/100 Dollars (\$325,000.00)**, the amount which can be verified by the Closing Statement, in hand paid to the undersigned, **Landon N. Gray and Andrea G. Gray, a married couple**, whose address is: **1007 Barristers Court, Birmingham, AL 35242** (hereinafter "Grantor", whether one or more), by **Casey Frederickson**, whose address is: **5001 Little Turtle Drive, Birmingham, AL 35242** (hereinafter "Grantee", whether one or more), the receipt and sufficiency of which are hereby acknowledged, Grantor does, by these presents, grant, bargain, sell, and convey unto Grantee, the following described real estate situated in Shelby County, Alabama, the address of which is **5001 Little Turtle Drive, Birmingham, AL 35242**, to-wit:

**Lot 9, in Block 13, according to the Survey of Broken Bow South, as recorded in Map Book 11, Page 82, in the Office of the Judge of Probate of Shelby County, Alabama less and except the following 42 square foot parcel:**


**Commence at the southeast corner of said Lot 9; thence run west along said lot line 14.0 feet; thence 156 degrees 27 minutes 57 seconds right 15.01 feet to the east line of said Lot 9; thence 111 degrees 18 minutes 05 seconds right 6 feet to the point of beginning.**

Subject to current taxes, all matters of public record, including, but not limited to easements, restrictions of record, and other matters which may be viewed by observation. Mining and mineral rights excepted.

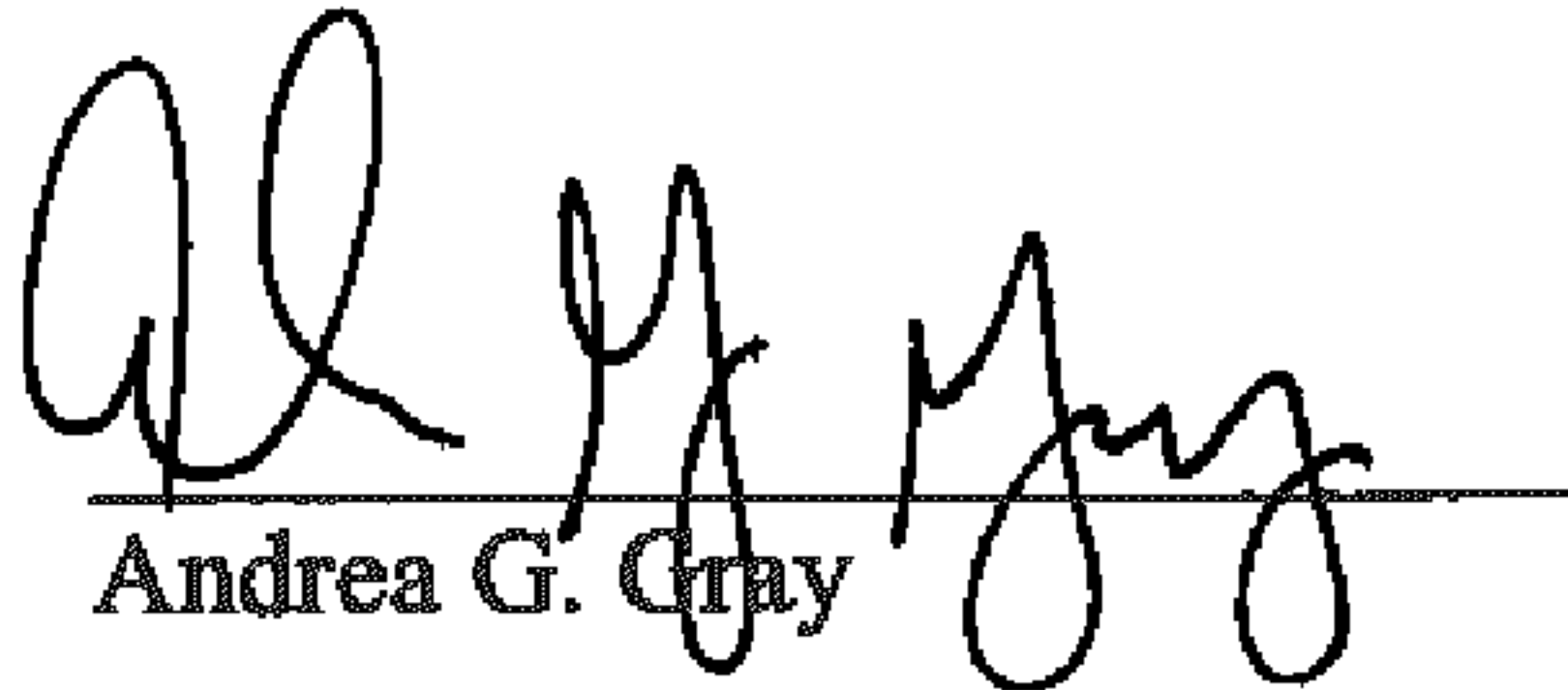
Subject to a third-party mortgage in the amount of \$260,000.00 executed and recorded simultaneously herewith.

**TO HAVE AND TO HOLD**, unto the said Grantee, and Grantee's heirs, executors, administrators, and assigns forever. The Grantor does for Grantor and for the Grantor's heirs, executors, and administrators, and assigns, covenant with said Grantee, and Grantee's heirs, executors, administrators and assigns, that Grantor is lawfully seized in fee simple of said premises; that it is free from all encumbrances, unless otherwise noted above; that Grantor has good right to sell and convey the same as aforesaid; that Grantor will and Grantor's heirs, executors, and administrators shall warrant and defend the same to the said Grantee, and Grantee's heirs and assigns forever, against the lawful claims of all persons.

IN WITNESS WHEREOF, Grantor has set their signature and seal on this 3rd day of November, 2020.



Landon N. Gray



Andrea G. Gray

STATE OF ALABAMA  
COUNTY OF SHELBY

I, the undersigned, a Notary Public in and for said County, in said State, hereby certify, Landon N. Gray and Andrea G. Gray, a married couple, whose names are signed to the foregoing conveyance, and who are known to me, acknowledged before me on this day that being informed of the contents of the conveyance they executed the same voluntarily on the day the same bears date.


Given under my hand and official seal on this 3rd day of November, 2020.



Notary Public

Printed Name: Kenneth B St John

My Commission Expires: 11/13/2022



**Real Estate Sales Validation Form***This Document must be filed in accordance with Code of Alabama 1975, Section 40-22-1*

|                  |  |                         |                                 |
|------------------|--|-------------------------|---------------------------------|
| Grantor's Name   | <u>Landon N. Gray and Andrea G Gray</u>          | Grantee's Name          | <u>Casey Frederickson</u>       |
| Mailing Address  | <u>1007 Barristers Court Birmingham AL 35242</u> | Mailing Address         | <u>5001 Little Turtle Drive</u> |
|                  | <u></u>  |                         | <u>Birmingham AL 35242</u>      |
|                  | <u></u>  |                         | <u></u>                         |
| Property Address | <u>5001 Little Turtle Drive</u>                  | Date of Sale            | <u>11/3/2020</u>                |
|                  | <u>Birmingham AL 35242</u>                       | Total Purchase Price    | <u>\$ 325,000</u>               |
|                  | <u></u>  | or                      |                                 |
|                  | <u></u>  | Actual Value            | <u>\$</u>                       |
|                  | <u></u>  | or                      |                                 |
|                  | <u></u>  | Assessor's Market Value | <u>\$</u>                       |

The purchase price or actual value claimed on this form can be verified in the following documentary evidence: (check one) (Recordation of documentary evidence is not required)

|   |                                    |
|---|------------------------------------|
| <input type="checkbox"/> Bill of Sale                 | <input type="checkbox"/> Appraisal |
| <input type="checkbox"/> Sales Contract               | <input type="checkbox"/> Other     |
| <input checked="" type="checkbox"/> Closing Statement |                                    |

If the conveyance document presented for recordation contains all of the required information referenced above, the filing of this form is not required.

**Instructions**

Grantor's name and mailing address - provide the name of the person or persons conveying interest to property and their current mailing address.

Grantee's name and mailing address - provide the name of the person or persons to whom interest to property is being conveyed.

Property address - the physical address of the property being conveyed, if available.

Date of Sale - the date on which interest to the property was conveyed.

Total purchase price - the total amount paid for the purchase of the property, both real and personal, being conveyed by the instrument offered for record.

Actual value - if the property is not being sold, the true value of the property, both real and personal, being conveyed by the instrument offered for record. This may be evidenced by an appraisal conducted by a licensed appraiser or the assessor's current market value.

If no proof is provided and the value must be determined, the current estimate of fair market value, excluding current use valuation, of the property as determined by the local official charged with the responsibility of valuing property for property tax purposes will be used and the taxpayer will be penalized pursuant to Code of Alabama 1975 § 40-22-1 (h).

I attest, to the best of my knowledge and belief that the information contained in this document is true and accurate. I further understand that any false statements claimed on this form may result in the imposition of the penalty indicated in Code of Alabama 1975 § 40-22-1 (h).

Date 11/4/2020 Print Skyler Murphy

Unattested (verified by) Sign (Signature) (Grantor/Grantee/Owner/Agent) circle one

**Form RT-1**



Filed and Recorded  
 Official Public Records  
 Judge of Probate, Shelby County Alabama, County  
 Clerk  
 Shelby County, AL  
 11/05/2020 01:10:05 PM  
 \$93.00 JESSICA  
 20201105000503670

*Allen S. Bayl*