

20201028000491270 1/5 \$35.00
Shelby Cnty Judge of Probate, AL
10/28/2020 12:34:06 PM FILED/CERT

THIS INSTRUMENT PREPARED BY:
BARNES & BARNES LAW FIRM, P.C.

8107 PARKWAY DRIVE
LEEDS, ALABAMA 35094
(205) 699-5000

Send Tax Notice To:
TERRY L. REAGIN and
ALEXANDRA J. VILLAMIL
REAGIN
and 9122 HIGHWAY 41 S
375 ADAMS ROAD
LEEDS, ALABAMA 35094

WARRANTY DEED WITH RIGHT OF SURVIVORSHIP

State of Alabama
Shelby County

KNOW ALL MEN BY THESE PRESENTS, That in consideration of Forty Thousand and 00/100 (\$40,000.00) to the undersigned Grantors, JUDITH SASSER, AN ^{KEB} ~~UN~~MARRIED WOMAN and ROBIN BATES, AN UNMARRIED WOMAN, (hereinafter referred to as Grantors), in hand paid by the Grantees herein, the receipt of which is hereby acknowledged, the said Grantors do by these presents, grant, bargain, sell and convey unto TERRY L. REAGIN and ALEXANDRA J. VILLAMIL REAGIN, (herein referred to as Grantees), for and during their joint lives and upon the death of either of them, then to the survivor of them in fee simple, together with every contingent remainder and right of reversion, the following described real estate, situated in Shelby County, Alabama, to-wit:

SEE ATTACHED EXHIBIT "A"

Property address: 375 ADAMS ROAD, LEEDS, ALABAMA 35094

*The purchase price or actual value of this conveyance can be verified in the following documentary evidence:
Closing Statement

Subject to:

1. Taxes for the current tax year and any subsequent years.
2. Easements, restrictions, reservations, rights-of-way, limitations, covenants and conditions of record, if any.
3. Mineral and mining rights, if any.

\$41,600.00 of the purchase price received above was paid from a purchase money mortgage loan closed simultaneously herewith.

SAID PROPERTY IS NOT THE HOMESTEAD OF EITHER GRANTOR




20201028000491270 2/5 \$35.00
 Shelby Cnty Judge of Probate, AL
 10/28/2020 12:34:06 PM FILED/CERT

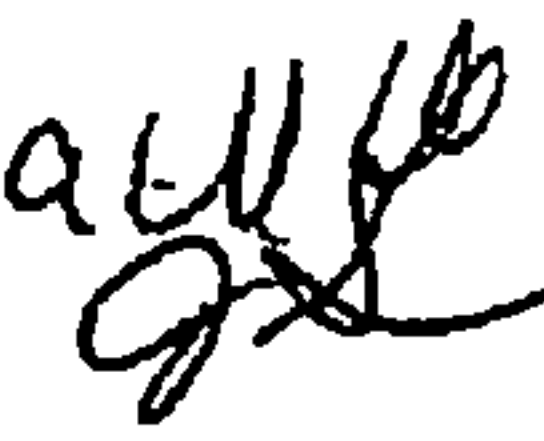

70 10/28/2020 12:34:06 PM DEEDS 2/5

TO HAVE AND TO HOLD to the said Grantees, for and during their joint lives and upon the death of either of them, then to the survivor of them in fee simple, and to the heirs and assigns for such survivor forever, together with every contingent remainder and right of reversion.

And said Grantors, for said Grantors, their heirs, executors and administrators, covenant with said Grantees, their heirs and assigns, that Grantors are lawfully seized in fee simple of said premises; that they are free from all encumbrances, unless otherwise stated above; that Grantors ha a good right to sell and convey the same as aforesaid; that Grantors will, and their heirs, executors and administrators shall warrant and defend the same to the said Grantees, their heirs and assigns forever, against the lawful claims of all persons.


IN WITNESS WHEREOF, said Grantors have hereunto set their hand and seal this the ^{13th} 9th day of October, 2020.



 JUDITH SASSER

STATE OF ~~ALABAMA~~ Florida 
 JEFFERSON COUNTY
 Escambia 

I, the undersigned authority, a Notary Public in and for said County in said State, hereby certify that JUDITH SASSER, whose names are signed to the foregoing conveyance, and who are known to me, acknowledged before me on this day, that, being informed of the contents of the conveyance, executed the same voluntarily on the day the same bears date.

Given under my hand and official seal this ^{13th} 9th day of October, 2020.


 NOTARY PUBLIC





20201028000491270 3/5 \$35.00
Shelby Cnty Judge of Probate, AL
10/28/2020 12:34:06 PM FILED/CERT

10/28/2020 12:34:06 PM DEEDS 3/5

IN WITNESS WHEREOF, said Grantors have hereunto set their hand and seal this the 9th day of October, 2020.

Robin Bates

ROBIN BATES

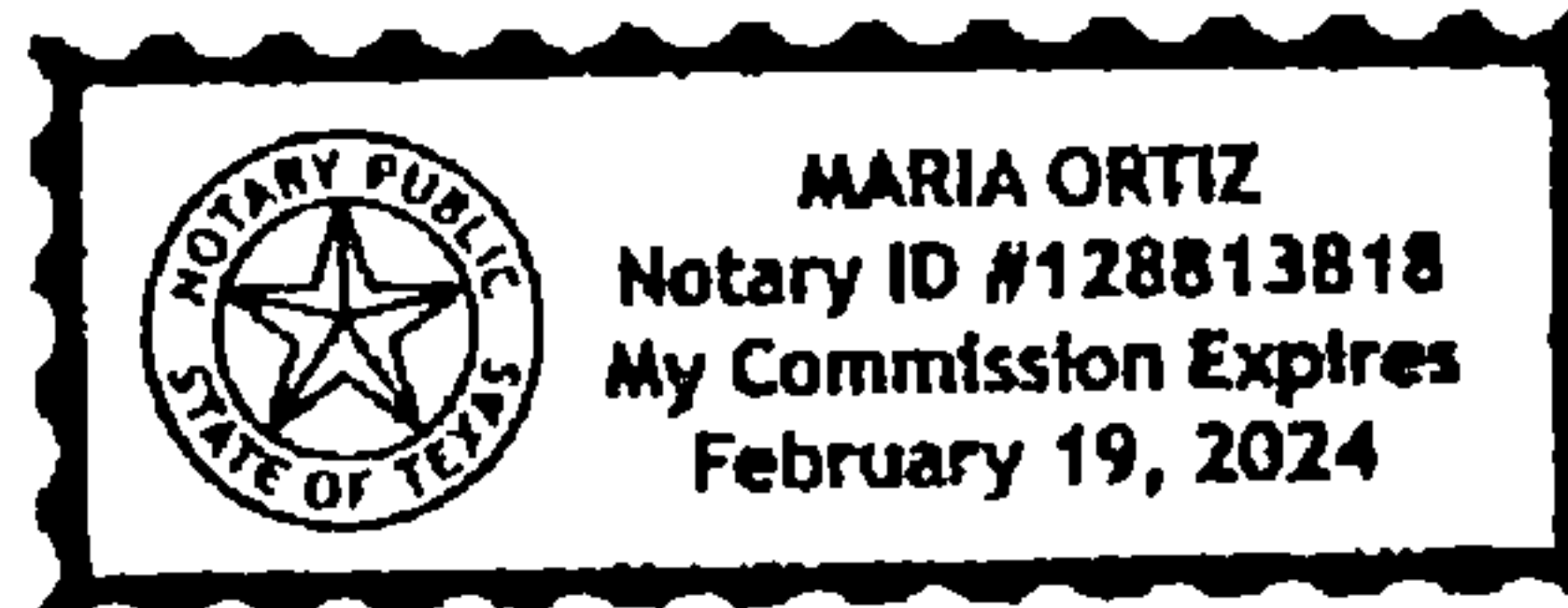
[Signature]
[Signature]

Texas
STATE OF ALABAMA
JEFFERSON COUNTY
Gregg

I, the undersigned authority, a Notary Public in and for said County in said State, hereby certify that ROBIN BATES, whose names are signed to the foregoing conveyance, and who are known to me, acknowledged before me on this day, that, being informed of the contents of the conveyance, executed the same voluntarily on the day the same bears date.

Given under my hand and official seal this 9th day of October, 2020.

[Signature]
NOTARY PUBLIC





20201028000491270 4/5 \$35.00
Shelby Cnty Judge of Probate, AL
10/28/2020 12:34:06 PM FILED/CERT

10/28/2020 12:34:06 PM DEEDS 4/5

Real Estate Sales Validation Form

This Document must be filed in accordance with Code of Alabama 1975, Section 40-22-1

Grantor's Name:

*Judith Sasser
Robin Bates*

Grantee's Name:

TERRY L REAGIN and
ALEXANDRA J. VILLAMIL
REAGIN

Mailing Address:

*375 DAMS ROAD
LEEDS, ALABAMA 35094*

Mailing Address:

*PO Box 212
LEEDS, ALABAMA 35094*

Property Address:

*375 ADAMS ROAD
LEEDS, ALABAMA 35094*

Date of Sales

October 15th, 2020

Total Purchase Price:

(\$40,000.00)

Actual Value:

\$

OR

Assessor's Market Value:

\$

The purchase price or actual value claimed on this form can be verified in the following documentary evidence: (check one)
(Recordation of documentary evidence is not required)

Bill of Sale

Tax Appraisal

Sales Contract

Other Tax Assessment

Closing Statement

x

If the conveyance document presented for recordation contains all of the required information referenced above, the filing of this form is not required.

Instructions

Grantor's name and mailing address- provide the name of the person or persons conveying interest to property and their current mailing address. Grantee's name and mailing address- provide the name of the person or persons to whom interest to property is being conveyed.

Property address- the physical address of the property being conveyed, if available. Date of Sale- the date on which interest to the property was conveyed.

Total purchase price -the total amount paid for the purchase of the property, both real and personal, being conveyed by the instrument offered for record.

Actual value- if the property is not being sold, the true value of the property, both real and personal, being conveyed by the instrument offered for record. This may be evidenced by an appraisal conducted by a licensed appraiser or the assessor's current market value.

If no proof is provided and the value must be determined, the current estimate of fair market value, excluding current use valuation, of the property as determined by the local official charged with the responsibility of valuing property for property tax purposes will be used and the taxpayer will be penalized pursuant to Code of Alabama 1975 § 40-22-1 (h).

I attest, to the best of my knowledge and belief that the information contained in this document is true and accurate. I further understand that any false statements claimed on this form may result in the imposition of the penalty indicated in Code of Alabama 1975 § 40-22-1 (h).

Date: October 15th, 2020

Print Laura L. Barnes

Unattested

Sign

(verified by)

(Grantor/Grantee/Owner/Agent) circle one

A part of the NW 1/4 NW 1/4 of Section 18, Township 18, Range 1 East, more particularly described as follows:
Commence at the Southeast Corner of the above said NW1/4-NW1/4 and in the Westerly direction along the south
line of said 1/4-1/4 run a distance of 670.50 feet; thence turn an angle of 90 degrees 27' 38" to the right for a distance
of 401.80 feet to the point of beginning; thence continue along the last named course for a distance of 271.13 feet;
thence turn an angle of 91 degrees 30' to the left for a distance of 201.47 feet; thence turn an angle of 105 degrees
17' 33" to the left for a distance of 201.55 feet; thence turn an angle of 46 degrees 12' 28" to the left for a distance of
160.66 feet to the point of beginning. Situated in Shelby County, Alabama.



Filed and Recorded
Official Public Records
Judge of Probate, Shelby County Alabama, County
Clerk



20201028000491270 5/5 \$35.00
Shelby Cnty Judge of Probate, AL
10/28/2020 12:34:06 PM FILED/CERT

Allen S. Beyle