

THIS INSTRUMENT WAS PREPARED WITHOUT BENEFIT OF TITLE.
LEGAL DESCRIPTION WAS PROVIDED BY GRANTOR.

This Instrument was prepared by:
Mike T. Atchison
P O Box 822
Columbiana, AL 35051

Send Tax Notice to:
Garry Carlisle
4800 Highway 42
Calera, Al 35040

WARRANTY DEED, JOINT TENANTS WITH RIGHT OF SURVIVORSHIP

STATE OF ALABAMA)
COUNTY OF SHELBY)

KNOW ALL MEN BY THESE PRESENTS, That in consideration **EIGHT THOUSAND ONE HUNDRED FIFTY AND NO/100 DOLLARS (\$8,150.00)**, and other good and valuable considerations to the undersigned grantor (whether one or more), in hand paid by grantee herein, the receipt whereof is acknowledged, I or we, *Garry Carlisle and wife, Sherry Carlisle* (herein referred to as *Grantor*) grant, bargain, sell and convey unto *Garry Carlisle and Sherry Carlisle* (herein referred to as *Grantees*), the following described real estate, situated in: **SHELBY** County, Alabama, to-wit:

SEE ATTACHED EXHIBIT A FOR LEGAL DESCRIPTION

SUBJECT TO:


1. Ad valorem taxes due and payable October 1, 2020.
2. Easements, restrictions, rights of way, and permits of record.

TO HAVE AND TO HOLD Unto the said GRANTEES as joint tenants, with right of survivorship, their heirs and assigns, forever; it being the intention of the parties to this conveyance, that (unless the joint tenancy hereby created is severed or terminated during the joint lives of the grantees herein) in the event one grantee herein survives the other, the entire interest in fee simple shall pass to the surviving grantee, and if one does not survive the other, then the heirs and assigns of the grantees herein shall take as tenants in common.

And I (we) do for myself (ourselves) and for my (our) heirs, executors, and administrators covenant with the said Grantees, their heirs and assigns, and I am (we are) lawfully seized in fee simple of said premises, that they are free from all encumbrances unless otherwise noted above, that I (we) have a good right to sell and convey the same as aforesaid, that I (we) will, and my (our) heirs, executors and administrators shall, warrant and defend the same to the said Grantees, heirs, executors and assigns forever, against the lawful claims of all persons.

IN WITNESS WHEREOF, I have hereunto set my hand and seal this 17th day of September, 2020.



Garry Carlisle


Sherry Carlisle

STATE OF ALABAMA)
COUNTY OF SHELBY)

I, the undersigned authority, a Notary Public in and for said County, in said State hereby certify that *Garry Carlisle and Sherry Carlisle* whose name is signed to the foregoing conveyance, and who is known to me acknowledged before me on this day, that, being informed of the contents of the conveyance, she executed the same voluntarily on the day the same bears date.

Given under my hand and official seal this 17th day of September, 2020.


Notary Public
My Commission Expires: 9-22-20




EXHIBIT A – LEAGAL DESCRIPTION

Commence at the NW Corner of the SE ¼ of the SE ¼ of Section 7, Township 22 South, Range 1 West, Shelby County, Alabama; thence N90°00'00" East, a distance of 279.40' to the POINT OF BEGINNING; thence continue along the last described course, a distance of 218.83'; thence S29°53'59" West, a distance of 451.52'; thence N84°55'26" West, a distance of 144.46' to approximate center of Wilson Road, said point also being the beginning of a non-tangent curve to the left, having a radius of 250.00, a central angle of 27°22'09", and subtended by a chord which bears N12°32'05" East, and a chord distance of 118.29'; thence along the arc of said curve and said centerline of road, a distance of 119.42'; thence N77°59'00" East and leaving said road, a distance of 189.61'; thence N15°15'00" West, a distance of 231.86' to the POINT OF BEGINNING .

Said Parcel containing 1.20 acres, more or less

LESS AND EXCEPT and R.O.W. Wilson Road.

Real Estate Sales Validation Form

This Document must be filed in accordance with Code of Alabama 1975, Section 40-22-1

Grantor's Name Garry Carlisle
 Mailing Address 4800 Hwy 42
Calera, AL
35040

Grantee's Name Garry Carlisle
 Mailing Address 4800 Hwy 42
Calera, AL
35040

Property Address _____

Acerae

Date of Sale 9-17-20
 Total Purchase Price \$ _____
 or
 Actual Value \$ _____
 or
 Assessor's Market Value \$ 8,150.⁰⁰

The purchase price or actual value claimed on this form can be verified in the following documentary evidence: (check one) (Recordation of documentary evidence is not required)

☐ Bill of Sale
☐ Sales Contract
☐ Closing Statement

☒ Appraisal 1/2 tax value
☒ Other

If the conveyance document presented for recordation contains all of the required information referenced above, the filing of this form is not required.

Instructions

Grantor's name and mailing address - provide the name of the person or persons conveying interest to property and their current mailing address.

Grantee's name and mailing address - provide the name of the person or persons to whom interest to property is being conveyed.

Property address - the physical address of the property being conveyed, if available.

Date of Sale - the date on which interest to the property was conveyed.

Total purchase price - the total amount paid for the purchase of the property, both real and personal, being conveyed by the instrument offered for record.

Actual value - if the property is not being sold, the true value of the property, both real and personal, being conveyed by the instrument offered for record. This may be evidenced by an appraisal conducted by a licensed appraiser or the assessor's current market value.

If no proof is provided and the value must be determined, the current estimate of fair market value, excluding current use valuation, of the property as determined by the local official charged with the responsibility of valuing property for property tax purposes will be used and the taxpayer will be penalized pursuant to Code of Alabama 1975 § 40-22-1 (h).

I attest, to the best of my knowledge and belief that the information contained in this document is true and accurate. I further understand that any false statements claimed on this form may result in the imposition of the penalty indicated in Code of Alabama 1975 § 40-22-1 (h).

Date 9-17-20

Print x Garry Carlisle

Unattested _____

Sign Garry Carlisle

(verified by)

(Grantor/Grantee/Owner/Agent) circle one

Form RT-1



Filed and Recorded
 Official Public Records
 Judge of Probate, Shelby County Alabama, County
 Clerk
 Shelby County, AL
 09/18/2020 08:36:53 AM
 \$36.50 MIST
 20200918000418350

Allen S. Bayl