

20200113000016590  
01/13/2020 10:33:41 AM  
REL 1/3

**SATISFACTION OF CONSTRUCTION MORTGAGE**

KNOW ALL MEN BY THESE PRESENTS, that Equity Bank, does hereby certify and declare that a certain real estate mortgage, bearing the date of July 2, 2018 made and executed by RC BIRMINGHAM, LLC ("Grantee"), recorded in the Recorder of Deeds Office SHELBY County, State of ALABAMA as INSTR # 20180723000261440 on July 23, 2018, covering the property described as follows:

Legal Description:  
SEE EXHIBIT A:

The Real Property or its address is commonly known as 66 RESIDENTIAL LOTS ALONG CAMBRIDGE PARK, MONTEVALLO, AL 35115

Loan 7100257610

Is together with the debt secured thereby, fully paid, satisfied and discharged from the lien of said real estate mortgage. Witness whereof, the mortgagee has executed this Satisfaction of Mortgage on January 13, 2020

EQUITY BANK,

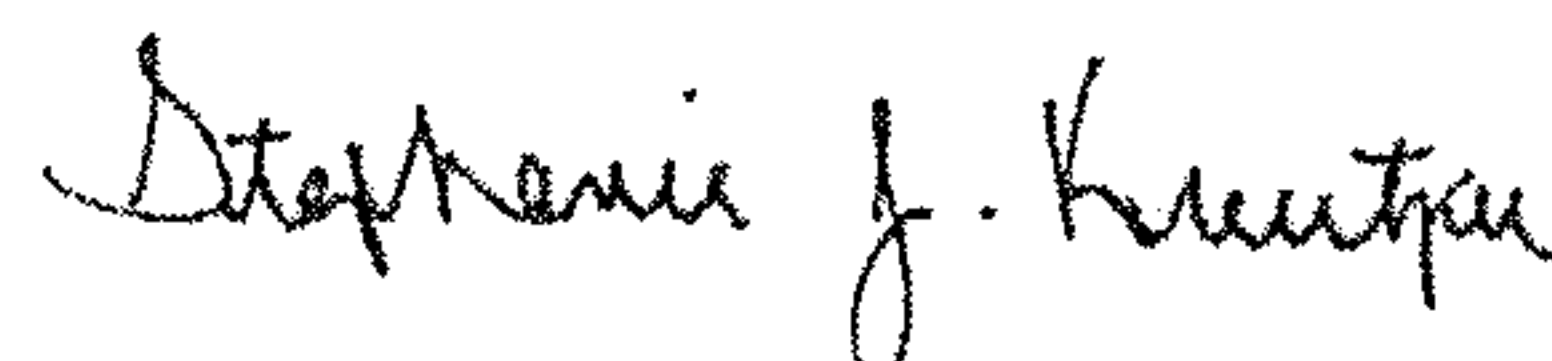


Jeremiah Allen, Senior Vice President

STATE OF KANSAS, SEDGWICK COUNTY, ss:


BE IT REMEMBERED, That on January 13, 2020 before me, the undersigned, a Notary Public in and for the County and State aforesaid, came Jeremiah Allen, Senior Vice President Satisfaction of Mortgage, and duly acknowledged the execution of the same.

IN TESTIMONY WHEREOF, I have hereunto set my hand and affixed my official seal on the day and year last above written.



Stephanie J. Kreutzer, Notary Public

My Commission Expires: 03/02/2021



20180723000261440 07/23/2018 02:26:42 PM MORT 9/10

**EXHIBIT "A"**  
**LEGAL DESCRIPTION**

File No.: 186150

**PARCEL 1:**

Lots 1 through 8, 13, 14, 16, 17, 19 through 24, 26 through 45, 47, 48, 50 through 65, according to the Survey of Cambridge Park Subdivision, as recorded in Map Book 39, Page 12, in the Probate Office of Shelby County, Alabama; being situated in Shelby County, Alabama.

**PARCEL 2:**

Lots 9 through 12, 15, 18, 25, 46, 49 and 66, according to the Survey of Cambridge Park Subdivision as recorded in Map Book 39, Page 12, in the Probate Office of Shelby County, Alabama; being situated in Shelby County, Alabama.

**PARCEL 3:**

A parcel of land in the West ½ of the Southwest ¼ of Section 3, Township 24 North, Range 12 East, Shelby County, Alabama, more particularly described as follows:

Commence at the Southwest corner of Section 3, Township 24 North, Range 12 East, Shelby County, Alabama and run thence Northerly the West line of said Section 3, 329.73 feet to a rebar corner; thence turn 29 degrees 21 minutes 41 seconds left and run Northwesterly 205.28 feet to a rebar corner; thence turn 37 degrees 31 minutes 35 seconds right and run Northerly 93.00 feet to a rebar corner and the point of beginning of the parcel being described; thence continue along last described course 192.00 feet to a rebar corner; thence turn 19 degrees 00 minutes 51 seconds right and run Northeasterly 617.93 feet to a rebar corner; thence turn 16 degrees 06 minutes 58 seconds right and run Northeasterly 736.80 feet to a rebar corner; thence turn 29 degrees 26 minutes 04 seconds left and run 151.09 feet to a rebar corner; thence turn 155 degrees 53 minutes 11 seconds right and run 613.10 feet to a rebar corner; thence turn 34 degrees 43 minutes 43 seconds left and run 351.94 feet to a rebar corner; thence turn 91 degrees 32 minutes 12 seconds right and run 417.63 feet to a rebar corner; thence turn 26 degrees 05 minutes 03 seconds right and 949.10 feet to the point of beginning; being situated in Shelby County, Alabama.

Also a non-exclusive right of way, described as follows:

A parcel of land located in the Southwest ¼ of Section 3, Township 24 North, Range 12 East, Shelby County, Alabama. Commence at the Northwesterly most corner of Lot 8 of Canterbury Estates, First Addition as recorded in Map Book 16, Page 67, in the Office of the Judge of Probate, Shelby County, Alabama; thence run Southeasterly along the West boundary of said Canterbury Estates, First Addition, 613.10 feet to break point on Lot 4 of said subdivision; thence turn right 45 degrees 38 minutes 47 seconds leaving said subdivision boundary in a Southwesterly direction 225.00 feet; thence turn right 71 degrees 58 minutes 40 seconds and run Northwesterly 213.33 feet to the point of beginning of a 60 foot

20180723000261440 07/23/2018 02:26:42 PM MORT 10/10


Right of Way; thence continue along last course 286.83 feet to a point on an existing 60 foot Right of Way; thence turn left 64 degrees 04 minutes 34 seconds and run Southwesterly along the end of said existing Right of Way 62.59 feet; thence turn left 106 degrees 33 minutes 14 seconds and run Southeasterly 22.78 feet; thence turn left 9 degrees 23 minutes 02 seconds and run Southeasterly 281.34 feet; thence turn 99 degrees 49 minutes 19 seconds and run 50.89 feet to the point of beginning.

Less and except from Parcel 3:

Lots 1 – 66, (Inclusive), Cambridge Park Subdivision as recorded in Map Book 39, Page 12, in the Office of the Judge of Probate of Shelby County, Alabama.

Less and except any public roads.

All being situated in Shelby County, Alabama.



Filed and Recorded  
Official Public Records  
Judge James W. Fuhrmeister, Probate Judge,  
County Clerk  
Shelby County, AL  
07/23/2018 02:26:42 PM  
\$1390.65 CHERRY  
20180723000261440

A handwritten signature in black ink, appearing to read "James W. Fuhrmeister", is written over the typed name and title.

File No.: 186150  
Exhibit A Legal Description

Page 2 of 2



Filed and Recorded  
Official Public Records  
Judge of Probate, Shelby County Alabama, County  
Clerk  
Shelby County, AL  
01/13/2020 10:33:41 AM  
\$28.00 CHERRY  
20200113000016590

A handwritten signature in black ink, appearing to read "Allen S. Bayl", is written over the typed name and title.