


# UCC FINANCING STATEMENT AMENDMENT

FOLLOW INSTRUCTIONS

|   |                                 |
|---|---------------------------------|
| A. NAME & PHONE OF CONTACT AT FILER (optional)<br>Name: Wolters Kluwer Lien Solutions Phone: 800-331-3282 Fax: 818-662-4141 |                                 |
| B. E-MAIL CONTACT AT FILER (optional)<br>uccfilingreturn@wolterskluwer.com  |                                 |
| C. SEND ACKNOWLEDGMENT TO: (Name and Address) 11478 - WELLS FARGO   |                                 |
| Lien Solutions<br>P.O. Box 29071<br>Glendale, CA 91209-9071   | 72309316<br><br>ALAL<br>FIXTURE |
| File with: Shelby, AL   |                                 |



THE ABOVE SPACE IS FOR FILING OFFICE USE ONLY

|   |   |
|---|---|
| 1a. INITIAL FINANCING STATEMENT FILE NUMBER<br>20150327000097700 3/27/2015 CC AL Shelby   | 1b. <input checked="" type="checkbox"/> This FINANCING STATEMENT AMENDMENT is to be filed [for record]<br>(or recorded) in the REAL ESTATE RECORDS<br>Filer: attach Amendment Addendum (Form UCC3Ad) and provide Debtor's name in item 13 |
| 2. <input type="checkbox"/> TERMINATION: Effectiveness of the Financing Statement identified above is terminated with respect to the security interest(s) of Secured Party authorizing this Termination Statement   |   |
| 3. <input type="checkbox"/> ASSIGNMENT (full or partial): Provide name of Assignee in item 7a or 7b, and address of Assignee in item 7c and name of Assignor in item 9<br>For partial assignment, complete items 7 and 9 and also indicate affected collateral in item 8  |   |
| 4. <input checked="" type="checkbox"/> CONTINUATION: Effectiveness of the Financing Statement identified above with respect to the security interest(s) of Secured Party authorizing this Continuation Statement is continued for the additional period provided by applicable law  |   |
| 5. <input type="checkbox"/> PARTY INFORMATION CHANGE:<br>Check one of these two boxes: <input type="checkbox"/> Debtor or <input type="checkbox"/> Secured Party of record<br>AND Check one of these three boxes to:<br><input type="checkbox"/> CHANGE name and/or address: Complete item 6a or 6b; and item 7a or 7b and item 7c<br><input type="checkbox"/> ADD name: Complete item 7a or 7b, and item 7c<br><input type="checkbox"/> DELETE name: Give record name to be deleted in item 6a or 6b |   |
| 6. CURRENT RECORD INFORMATION: Complete for Party Information Change - provide only one name (6a or 6b)   |   |
| 6a. ORGANIZATION'S NAME<br>DonohooAuto, LLC   |   |
| OR  | 6b. INDIVIDUAL'S SURNAME<br>FIRST PERSONAL NAME<br>ADDITIONAL NAME(S)/INITIAL(S)<br>SUFFIX  |
| 7. CHANGED OR ADDED INFORMATION: Complete for Assignment or Party Information Change - provide only one name (7a or 7b) (use exact, full name; do not omit, modify, or abbreviate any part of the Debtor's name)  |   |
| 7a. ORGANIZATION'S NAME   |   |
| OR  | 7b. INDIVIDUAL'S SURNAME<br>INDIVIDUAL'S FIRST PERSONAL NAME<br>INDIVIDUAL'S ADDITIONAL NAME(S)/INITIAL(S)<br>SUFFIX  |
| 7c. MAILING ADDRESS   | CITY<br>STATE<br>POSTAL CODE<br>COUNTRY   |
| 8. <input type="checkbox"/> COLLATERAL CHANGE: Also check one of these four boxes: <input type="checkbox"/> ADD collateral <input type="checkbox"/> DELETE collateral <input type="checkbox"/> RESTATE covered collateral <input type="checkbox"/> ASSIGN collateral<br>Indicate collateral:  |   |

|  |  |
|--|--|
| 9. NAME OF SECURED PARTY OF RECORD AUTHORIZING THIS AMENDMENT: Provide only one name (9a or 9b) (name of Assignor, if this is an Assignment)<br>If this is an Amendment authorized by a DEBTOR, check here <input type="checkbox"/> and provide name of authorizing Debtor |  |
| 9a. ORGANIZATION'S NAME<br>WELLS FARGO BANK, N.A.  |  |
| OR   | 9b. INDIVIDUAL'S SURNAME<br>FIRST PERSONAL NAME<br>ADDITIONAL NAME(S)/INITIAL(S)<br>SUFFIX |
| 10. OPTIONAL FILER REFERENCE DATA: Debtor Name: DonohooAuto, LLC<br>72309316 004636149610  |  |

UCC FINANCING STATEMENT AMENDMENT ADDENDUM
FOLLOW INSTRUCTIONS

11. INITIAL FINANCING STATEMENT FILE NUMBER: Same as item 1a on Amendment form
20150327000097700 3/27/2015 CC AL Shelby

12. NAME OF PARTY AUTHORIZING THIS AMENDMENT: Same as item 9 on Amendment form


12a. ORGANIZATION'S NAME
WELLS FARGO BANK, N.A.

OR

12b. INDIVIDUAL'S SURNAME

FIRST PERSONAL NAME

ADDITIONAL NAME(S)/INITIAL(S) SUFFIX



THE ABOVE SPACE IS FOR FILING OFFICE USE ONLY

13. Name of DEBTOR on related financing statement (Name of a current Debtor of record required for indexing purposes only in some filing offices - see Instruction item 13): Provide only one Debtor name (13a or 13b) (use exact, full name; do not omit, modify, or abbreviate any part of the Debtor's name); see Instructions if name does not fit

13a. ORGANIZATION'S NAME
DonohooAuto, LLC

OR

13b. INDIVIDUAL'S SURNAME FIRST PERSONAL NAME ADDITIONAL NAME(S)/INITIAL(S) SUFFIX

14. ADDITIONAL SPACE FOR ITEM 8 (Collateral):

Debtor Name and Address:
DonohooAuto, LLC - 8122 Helena Road , Pelham, AL 35124

Secured Party Name and Address:
WELLS FARGO BANK, N.A. - 1451 Thomas Langston Road , WINTERVILLE, NC 28590

15. This FINANCING STATEMENT AMENDMENT:
[ ] covers timber to be cut [ ] covers as-extracted collateral [X] is filed as a fixture filing

16. Name and address of a RECORD OWNER of real estate described in item 17 (if Debtor does not have a record interest):

17. Description of real estate:
The real estate is more particularly described in Exhibit A attached hereto and made a part hereof.

EXHIBIT A  
TO  
UCC FINANCING STATEMENT

20150327000097700 3/4 \$35.00  
Shelby Cnty Judge of Probate AL  
03/27/2015 03:29:27 PM FILED/CERT

This Exhibit A is attached to and made a part of that certain UCC Financing Statement naming DONOHOOAUTO, LLC, as Debtor, and WELLS FARGO BANK, NATIONAL ASSOCIATION, as Secured Party.

The following is hereby incorporated into said UCC Financing Statement as the description of the collateral subject thereto:

All goods, tools, machinery, furnishings, furniture and other equipment and fixtures of Debtor now owned or hereafter acquired, and all improvements, replacements, accessions and additions thereto and embedded software included therein, now or at any time hereafter located at or installed on the land or in the improvements at the real property described below, and all such goods after they have been removed from said real property. The above goods are or are to become fixtures on the real property described below.

All proceeds of any of the foregoing, including without limitation, all rights to payment with respect to any insurance, including returned premiums, or any claim or cause of action relating to any of the foregoing.

Description of real property:

PARCEL I:

Commence at the Southeast corner of the Southwest  $\frac{1}{4}$  of the Southwest  $\frac{1}{4}$  of Section 36, Township 19 South, Range 3 West, in Shelby County, Alabama, thence run North along the East line of said  $\frac{1}{4}$  -  $\frac{1}{4}$  section for 400 feet to a point of beginning; thence continue along the East line of said  $\frac{1}{4}$  -  $\frac{1}{4}$  section for 470.32 feet to an iron pin; thence 94 degrees 3 minutes 30 seconds left run in a Westerly direction 243.15 feet to a point on the Easterly right of way line of Helena-Acton County Road; thence 67 degrees 1 minute left and run in a Southerly direction along the right of way line for 100.73 feet; thence 4 degrees 48 minutes right and continue Southerly along the right of way line for 62.91 feet; thence 91 degrees 34 minutes 43 seconds left and run Southeasterly for 170.65 feet; thence 80 degrees 37 minutes 43 seconds right and run Southerly for 162.28 feet; thence left 79 degrees 15 minutes and run Southeasterly 194.49 feet to the point of beginning.

Less and except any part of subject property lying within a road right of way.

PARCEL II:

Commence at the Southeast corner of the Southwest  $\frac{1}{4}$  of the Southwest  $\frac{1}{4}$  of Section 36, Township 19 South, Range 3 West in Shelby County, Alabama, thence run North along the East line of said  $\frac{1}{4}$  -  $\frac{1}{4}$  section for 400.0 feet; thence 66 degrees 32 minutes left and run Northwesterly for 194.49 feet to the point of beginning of the property herein described; thence continue Northwesterly along the last stated course for 213.00 feet to a point on the Easterly right of way line of the Helena-Acton County Road; thence 96 degrees 01 minutes right and run Northerly along said right of way line for 114.22 feet; thence 5 degrees 49 minutes left and continue Northerly along said right of way line for 41.74 feet; thence 88 degrees 25 minutes 17 seconds right and run Southeasterly for 170.65 feet; thence 80 degrees 37 minutes 43 seconds right and run Southerly for 162.28 feet to the point of beginning.

Less and except any part of subject property lying within a road right of way.

20191227000478940 3/5 \$45.00  
Shelby Cnty Judge of Probate, AL  
12/27/2019 12:11:44 PM FILED/CERT



PARCEL III:

Lots 1, 2, 3, 4, 5 and 6, according to the Final Plat of Broadview Commercial Park, as recorded in Map Book 30, Page 117, in the Probate Office of Shelby County, Alabama.

PARCEL IV:

A parcel of land situated in the Southwest  $\frac{1}{4}$  of the Southwest  $\frac{1}{4}$  of Section 36, Township 19 South, Range 3 West, Shelby County, Alabama, being more particularly described as follows:

Begin at the Southeast corner of the Southwest  $\frac{1}{4}$  of the Southwest  $\frac{1}{4}$  of said Section 36 and run Northerly along the East line of said  $\frac{1}{4}$  -  $\frac{1}{4}$  for a distance of 400.0 feet to a point; thence turn left and run Northwesterly for a distance of 407.67 feet to a point on the Southeasterly right of way of Shelby County Highway No. 261; thence run Southwesterly along said right of way for a distance of 361.41 feet to a point; thence leaving said right of way run Southeasterly for a distance of 514.14 feet to a point on the South line of said Southwest  $\frac{1}{4}$ , thence run Easterly along said South line for a distance of 172.04 feet to the point of beginning.

Less and except any part of subject property lying within a road right of way.

Less and except the Subdivision of Final Plat of Broadview Commercial Park, as recorded in Map Book 30, Page 117, in the Probate Office of Shelby County, Alabama.

PARCEL V:

Commence at the Southeast corner of the Southwest  $\frac{1}{4}$  of the Southwest  $\frac{1}{4}$  of Section 36, Township 19 South, Range 3 West, Shelby County, Alabama and run Westerly along the South line of said  $\frac{1}{4}$  -  $\frac{1}{4}$  section for 641.46 feet to the point of beginning of the tract of land herein described; thence continue along the last described course for 238.10 feet to a point on the Southeast right of way of Alabama Highway No. 261; thence turn 135 degrees 29 minutes 36 seconds right and run Northeasterly along said right of way line for 213.93 feet; thence turn 86 degrees 30 minutes 00 seconds right and run Southeasterly 153.00 feet; thence turn 78 degrees 38 minutes 19 seconds right and run 55.32 feet to the point of beginning.

PARCEL VI:

Lot 9, according to the final plat of Hayesbury Commercial Park Phase I, as recorded in Map Book 30, Page 71, in the Probate Office of Shelby County, Alabama.

PARCEL VII:

Lot 14, according to the final plat of Hayesbury Commercial Park Phase I, as recorded in Map Book 30, Page 71, in the Probate Office of Shelby County, Alabama.


PARCEL VIII:

Lot 19, according to the final plat of Hayesbury Commercial Park Phase I, as recorded in Map Book 30, Page 71, in the Probate Office of Shelby County, Alabama.

PARCEL IX:

Lot 20, according to the final plat of Hayesbury Commercial Park Phase I, as recorded in Map Book 30, Page 71, in the Probate Office of Shelby County, Alabama.

All Being Situated in Shelby County, Alabama.



16104F101061



20191227000478940 5/5 \$45.00  
Shelby Cnty Judge of Probate, AL  
12/27/2019 12:11:44 PM FILED/CERT