


STATE OF ALABAMA      \*  
                                     \*  
COUNTY OF SHELBY      \*



**VERIFIED STATEMENT OF LIEN**

Come now, Parker & Sons Heating & Cooling, Inc., an Alabama corporation, and hereby files this statement in writing, verified by oath of Vincent C. Golden, Vice President, who has personal knowledge of the facts herein set forth:

That Parker & Sons Heating & Cooling, Inc., claims a lien upon the hereafter described real estate situated in Shelby County, Alabama. Said real estate known as 4025 Langston Ford Drive, Lake Wilborn, APN#13 2 04 2 001 003.002 and described to-wit:

Lot 319, Lake Wilborn in the Probate Office of Shelby County, Alabama more particularly described in:

EXHBIT "A"

This lien is claimed, separately, severally and jointly, as to the buildings and improvements thereon and the said land upon which said work, labor services and materials is situated.

That said lien is claimed to secure an indebtedness of Three Thousand Eight Hundred Sixty-Two Dollars and No Cents (\$3,862.00) by Invoice#319LKW-F, dated November 20, 2019, for a total amount of Eleven Thousand Four Hundred Fifty Four Dollars and No Cents after all just credits have been given, plus statutory interest accruing from, to-wit: November 19, 2019, which indebtedness was incurred and is due for the installation of the residential heating and cooling system consisting of duct work and duct pipe, and bath fan vent, range hood and duct testing and the same, sold, delivered, performed and furnished by Parker & Sons Heating & Cooling, Inc., and used in the development, construction and/or upgrading of a new residential home and incorporated into, the aforesaid real property described hereinabove. Such work, labor, services and materials, were so furnished under a contractual agreement with RidgeCrest Homes, LLC., as builder, on the property owned by P.R. Wilborns, LLC., under which initial work, labor services and materials, were furnished on or about August 20, 2019 and the last of said work, labor, services and materials were furnished on November 19, 2019.

The name of the owners or proprietors of the said property or an interest therein, either


RIDGECREST HOMES, LLC. and/or P.R. WILBORN, LLC.  
PARKER & SONS HEATING & COOLING, INC.  
VERIFIED STATEMENT OF LIEN

legal or equitable are RidgeCrest Homes, LLC. and/or P.R. Wilborn, LLC.

PARKER & SONS HEATING & COOLING, INC.

  
\_\_\_\_\_  
VINCENT C. GOLDEN, VICE-PRESIDENT


STATE OF ALABAMA       \*  
                                     \*  
COUNTY OF JEFFERSON \*




Before me, the undersigned, a Notary Public in and for said County of Jefferson and State of Alabama, personally appeared Vincent C. Golden, who being duly sworn, both deposes and says: that he is Vincent C. Golden, and that he has personal knowledge of the facts set forth in the foregoing statement of lien, that the statements contained herein are true and correct to the best of his knowledge and belief.

  
\_\_\_\_\_  
VINCENT C. GOLDEN, AFFIANT

Sworn to and subscribed before me this the 13<sup>th</sup> December, 2019.

  
\_\_\_\_\_  
NOTARY PUBLIC  
My commission expires:

**My Commission Expires:  
May 14, 2021**






## EXHIBIT A

### Legal Description


A tract of land located in Sections 32 and 33, Township 19 South, Range 3 West, Jefferson County, Alabama and Sections 4, 5, and 9, Township 20 South, Range 3 West, Shelby County, Alabama, more particularly described as follows:

Commence at the Southwest Section corner of said Section 33, Township 19 South, Range 3 West and run North 00 degrees, 29 minutes, 20 seconds West along the West line of said Section 33 for a distance of 200.00 feet to the **POINT OF BEGINNING**; thence run North 69 degrees, 30 minutes, 40 seconds East for a distance of 903.68 feet to the Southwest boundary of an Alabama Power Company transmission lines corridor; thence South 35 degrees, 05 minutes, 14 seconds East along said transmission lines corridor for a distance of 655.60 feet to an iron pin set with SSI cap on the South line of said Section 33; thence run South 89 degrees, 03 minutes, 17 seconds East along the South line of said Section 33 a distance of 95.07 feet to an iron pin found with Coleman cap at the Southeast corner of the Southwest Quarter of the Southwest Quarter of said Section 33; thence run South 89 degrees, 01 minutes, 19 seconds East along the South line of the Southeast Quarter of the Southwest Quarter of said Section 33 for a distance of 1172.77 feet to an iron pin set with SSI cap on the Eastern right-of-way line of a public road (Stadium Trace Parkway) being also on a curve to the right having a central angle of 02 degrees, 47 minutes, 26 seconds, a radius of 813.94 feet and a chord bearing of South 51 degrees, 22 minutes, 26 seconds West; thence run in a Southwesterly direction along the arc of said curve for a distance of 39.64 feet to an iron pin set with SSI cap at the intersection of said Eastern right-of-way line with the center line of a sanitary sewer easement granted to Jefferson County, Alabama by United States Steel Corporation by document dated April 13, 2006; thence Run South 35 degrees, 53 minutes, 07 seconds East along said center line for a distance of 380.36 feet to an iron pin set with SSI cap at the intersection of said center line with a tract of land conveyed to the Hoover Board of Education (School Tract) by United States Steel Corporation by document dated February 28, 2006; thence run South 54 degrees, 01 minutes, 38 seconds West along said School Tract for a distance of 221.12 feet to an iron pin set with SSI cap at the Western most point of said School Tract; thence run South 24 degrees, 03 minutes, 52 seconds East along said School Tract a distance of 314.36 feet to an iron pin found with GSA cap; thence run South 03 degrees, 46 minutes, 21 seconds West along said School Tract a distance of 733.20 feet to an iron pin found with GSA cap at the Northeast boundary of an Alabama Power Company transmission lines corridor; thence run South 35 degrees, 04 minutes, 09 seconds East along said School Tract and also along said transmission lines corridor boundary a distance of 426.40 feet to an iron pin found with GSA cap; thence run South 35 degrees, 04 minutes, 47 seconds East along said transmission lines corridor boundary a distance of 1001.08 feet to an iron pin found with Paragon cap on the South line of the Southwest Quarter of the Northeast Quarter of Section 4, Township 20 South, Range 3 West; thence run North 89 degrees, 11 minutes, 56 seconds West along the South line of said Quarter Quarter Section for a distance of 308.55 feet to the Southwest boundary of said transmission lines corridor; thence run South 35 degrees, 04 minutes, 47 seconds East along said transmission lines corridor boundary for a distance of 1678.16 feet to the center line of the Cahaba River; thence run (downstream) along the meanders of said Cahaba river center line the following bearings and distances; South 67 degrees, 15 minutes, 14 seconds West, 863.00 feet; South 79 degrees, 02 minutes, 56 seconds West, 571.85

  
20191213000462170 3/4 \$31.00  
Shelby Cnty Judge of Probate, AL  
12/13/2019 12:41:43 PM FILED/CERT



feet; South 80 degrees, 01 minutes, 19 seconds West, 670.49 feet; South 31 degrees, 52 minutes, 21 seconds West, 482.35 feet; South 20 degrees, 21 minutes, 48 seconds West, 295.04 feet; South 27 degrees, 34 minutes, 58 seconds West, 351.87 feet; South 20 degrees, 28 minutes, 49 seconds West, 250.07 feet; South 02 degrees, 50 minutes, 06 seconds West, 242.25 feet; South 08 degrees, 50 minutes, 51 seconds East, 409.51 feet; South 55 degrees, 00 minutes, 12 seconds East, 271.73 feet; North 67 degrees, 36 minutes, 25 seconds East, 329.35 feet; South 79 degrees, 12 minutes, 18 seconds East, 214.42 feet; South 63 degrees, 26 minutes, 37 seconds East, 145.79 feet; North 80 degrees, 59 minutes, 59 seconds East, 291.14 feet; South 76 degrees, 19 minutes, 21 seconds East, 346.20 feet; South 30 degrees, 53 minutes, 09 seconds East, 236.88 feet; South 28 degrees, 01 minutes, 41 seconds West, 154.48 feet; South 41 degrees, 31 minutes, 05 seconds West, 144.15 feet; South 26 degrees, 21 minutes, 16 seconds West, 476.92 feet; South 52 degrees, 54 minutes, 09 seconds West, 490.01 feet; South 39 degrees, 21 minutes, 57 seconds West, 221.06 feet; South 48 degrees, 31 minutes, 42 seconds West, 332.63 feet; South 27 degrees, 45 minutes, 19 seconds West, 233.19 feet; South 09 degrees, 40 minutes, 09 seconds West, 274.61 feet; South 44 degrees, 20 minutes, 04 seconds West, 268.77 feet to the Eastern boundary of a CSX Transportation Company right-of-way line; thence run North 41 degrees, 21 minutes, 27 seconds West along said Eastern right-of-way line for a distance of 396.64 feet to an iron pin set with SSI cap at a point on a curve to the right having a central angle of 34 degrees, 50 minutes, 36 seconds, a radius of 1472.00 feet and a chord bearing of North 23 degrees, 56 minutes, 09 seconds West; thence run in a Northwesterly direction along the arc of said curve and also along said Eastern right-of-way line for a distance of 895.17 feet to an iron pin set with SSI cap; thence run North 06 degrees, 30 minutes, 51 seconds West along said Eastern right-of-way line for a distance of 1829.93 feet to an iron pin set with SSI cap at a point on a curve to the left having a central angle of 14 degrees, 04 minutes, 07 seconds, a radius of 2888.00 feet and a chord bearing of North 13 degrees, 32 minutes, 54.5 seconds West; thence run in a Northwesterly direction along the arc of said curve and also along said Eastern right-of-way line for a distance of 709.13 feet to an iron pin set with SSI cap on the South line of the Southwest Quarter of the Southwest Quarter of said Section 4; thence run South 89 degrees, 17 minutes, 28 seconds East along said South line for a distance of 12.92 feet to an iron pin set with SSI cap at a point on a curve to the right having a central angle of 11 degrees, 05 minutes, 34 seconds, a radius of 1183.94 feet and a chord bearing of North 29 degrees, 04 minutes, 26 seconds West; thence run in a Northwesterly direction along the arc of said curve and also along said Eastern right-of-way line for a distance of 229.22 feet to an iron pin set with SSI cap; thence run North 23 degrees, 31 minutes, 40 seconds West along said Eastern right-of-way line for a distance of 1231.72 feet to an iron pin set with SSI cap on the North line of the Southeast Quarter of the Southeast Quarter of Section 5, Township 20 South, Range 3 West; thence run South 89 degrees, 04 minutes, 47 seconds East along said North line for a distance of 43.94 feet to an iron pin set with SSI cap; thence run North 23 degrees, 35 minutes, 54 seconds West along said Eastern right-of-way line for a distance of 473.22 feet to an iron pin set with SSI cap on a curve to the left having a central angle of 19 degrees, 39 minutes, 33 seconds, a radius of 2954.79 feet and a chord bearing of North 34 degrees, 20 minutes, 50.5 seconds West; thence run in a Northwesterly direction along the arc of said curve and also along said Eastern right-of-way line for a distance of 1013.84 feet to a PK nail set; thence run North 44 degrees, 50 minutes, 04 seconds West along said Eastern right-of-way line for a distance of 95.16 feet to a PK nail set on the South line of the Southeast Quarter of the Northeast Quarter of said Section 5; thence run North 89 degrees, 03 minutes, 04 seconds West along said South line for a distance of 36.02 feet to an iron pin set with SSI cap; thence run North 45 degrees, 10 minutes, 01 seconds West along

  
20191213000462170 4/4 \$31.00  
Shelby Cnty Judge of Probate, AL  
12/13/2019 12:41:43 PM FILED/CERT