

Send tax notice to:

Michael T. Johnson
150 Summit Place
#1806
Birmingham, AL 35243

This instrument prepared by:

Steven M. Brom
Bachus & Brom, LLC
420 20th St N Ste 2000
Birmingham, AL 35203
(205) 970-6747

STATE OF ALABAMA)
)
SHELBY COUNTY)

TITLE NOT EXAMINED

QUIT CLAIM DEED

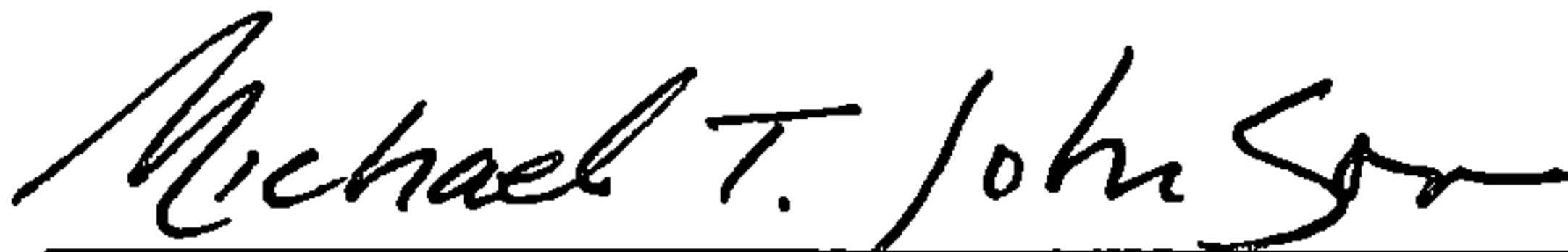
KNOW ALL MEN BY THESE PRESENTS, that for and in consideration of the sum of Ten Dollars and 00/100 (\$10.00) and other good and valuable consideration, in hand paid to the undersigned MICHAEL T. JOHNSON and CONNIE D. JOHNSON, unmarried, (hereinafter referred to as the "Grantors") by MICHAEL T. JOHNSON (hereinafter referred to as the "Grantee") the receipt and sufficiency of which is hereby acknowledged, and hereby quitclaim and convey to Grantee all right, title, interest, and claim in or to the following described real estate, situated in Shelby County, Alabama, to-wit:


SEE ATTACHED EXHIBIT "A"

TO HAVE AND TO HOLD unto the Grantee, his successors and assigns forever.

THIS DEED WAS PREPARED FROM DATA FURNISHED BY THE GRANTORS, NO TITLE EXAMINATION WAS REQUESTED OR UNDERTAKEN, THE PREPARER OF THIS INSTRUMENT HAS NOT REVIEWED THE STATUS OF TITLE ON THIS PROPERTY, HAS NOT BEEN EMPLOYED TO DO SO, AND ACTS ONLY AS THE DRAFTER OF THIS INSTRUMENT.

WITNESS my hand as Grantor this the 18th day of October, 2019.


Michael T. Johnson, Grantor


Connie D. Johnson, Grantor

STATE OF ALABAMA)


COUNTY OF JEFFERSON)

I, EMILY B. ERNST, the undersigned, a Notary Public in and for said County, in said State, hereby certify that Michael T. Johnson and Connie D. Johnson whose names are signed to the foregoing instrument, and who are known to me, acknowledged before me on this day that, being informed of the contents of the instrument, they executed the same voluntarily on the day the same bears date.

Given under my hand this 18th day of October, 2019.

Emily B. Ernst
Notary Public

My Commission Expires: 6-21-21





20191029000399530 2/4 \$262.00
Shelby Cnty Judge of Probate, AL
10/29/2019 03:05:14 PM FILED/CERT

EXHIBIT "A"
LEGAL DESCRIPTION

20090324000108480 2/2 \$56.00
Shelby Cnty Judge of Probate, AL
03/24/2009 01:12:42PM FILED/CERT

Unit 59, Building 16, in Edenton, a Condominium, as established by that certain Declaration of Condominium, which is recorded in Instrument 20070420000184480, in the Probate Office of Shelby County, Alabama, First Amendment to Declaration of Condominium of Edenton as recorded in Instrument 20070508000215560; 2nd Amendment to the Declaration of Condominium of Edenton as recorded in Instrument 20070522000237580, 3rd Amendment to the Declaration of Condominium of Edenton as recorded in Instrument 20070606000263790, and the 4th Amendment to the Declaration of Condominium of Edenton as recorded in Instrument 20070626000297920, 5th Amendment to the Declaration of Condominium of Edenton as recorded in Instrument 20070817000390000, 6th Amendment to the Declaration of Condominium of Edenton as recorded in Instrument 20071214000565780, 7th Amendment to the Declaration of Condominium of Edenton as recorded in Instrument 20080131000039690, 8th Amendment to the Declaration of Condominium of Edenton as recorded in Instrument 20080411000148760, Ninth amendment to the Declaration of Condominium of Edenton as recorded in Instrument 20080514000196360, Tenth Amendment to Declaration of Condominium of Edenton as recorded in Instrument 20080814000326660, Eleventh Amendment to Declaration of Condominium of Edenton as recorded in Instrument 20081223000473570, Twelfth Amendment to Declaration of Condominium of Edenton as recorded in Instrument 20090107000004030; and any amendments thereto, to which Declaration of Condominium a plan is attached as Exhibit "C" thereto, and as recorded in the Condominium Plat of Edenton, a Condominium, in Map Book 38, page 77, 1st Amended Condominium Plat of Edenton, a condominium as recorded in Map Book 39, Page 4, the 2nd Amended Condominium Plat of Edenton, a Condominium as recorded in Map Book 39, Page 79; 3rd Amended Condominium Plat of Edenton, a condominium as recorded in Map Book 39, Page 137, 4th Amended Condominium Plat of Edenton, a condominium as recorded in Map Book 40, Page 54, and any future amendments thereto, Articles of Incorporation of Edenton Residential Owners Association Inc as recorded in Instrument 20070425000639250, in the Office of the Judge of Probate of Shelby County, Alabama, and to which said Declaration of Condominium the By-Laws of Edenton Residential Owners Association Inc., are attached as Exhibit "B" thereto, together with an undivided interest in the Common Elements assigned to said Unit, by said Declaration of Condominium set out in Exhibit "D". Together with rights in and to that certain Non-Exclusive Roadway Easement as set out in Instrument 20051024000550530, in the Office of the Judge of Probate of Shelby County, Alabama.

Subject to:

- Right of Way granted to Alabama Power Company by instrument recorded in Deed Book 126, Page 187, Deed Book 185, page 120, Real 105, page 861 and Real 167, page 335 in the Probate Office of Shelby County, Alabama.
- Roadway Easement Agreement as recorded in Instrument 20051024000550530 and Instrument 20061024000523450, in the Probate Office of Shelby County, Alabama.
- Restrictive Use Agreement between JRC Lakeside Limited Partnership and Cahaba Beach Investments, LLC as recorded in Instrument 20051024000550540 and in Instrument 20061024000523460, in the Probate Office of Shelby County, Alabama.
- Easement for grading and slope maintenance recorded in Instrument 20060817000404390 in the Probate Office of Shelby County, Alabama.
- Easement to BellSouth, as recorded in Instrument 20060920000466950 and Instrument 20070125000038780 in the Probate Office of Shelby County, Alabama.
- Easement to Alabama Power Company recorded in Instrument 20061212000601050, Instrument 20061212000601060, Instrument 20060828000422250, Instrument 20061212000601460, Instrument 20070517000230870 and Instrument 20070517000231070, in the Probate Office of Shelby County, Alabama.
- Declaration of Condominium of Edenton, a Condominium, which is recorded in Instrument 20070420000184480, First Amendment to Declaration of Edenton as recorded in Instrument 20070508000215560, 2nd Amendment to the Declaration of Condominium of Edenton as recorded in Instrument 20070522000237580, 3rd Amendment to the Declaration of Condominium of Edenton as recorded in Instrument 20070606000263790, and the 4th Amendment to the Declaration of Condominium of Edenton as recorded in Instrument 20070626000297920, 5th Amendment to the Declaration of Condominium of Edenton as recorded in Instrument 20070817000390000, 6th Amendment to the Declaration of Condominium of Edenton as recorded in Instrument 20071214000565780, 7th Amendment to the Declaration of Condominium of Edenton as recorded in Instrument 20080131000039690, 8th Amendment to the Declaration of Condominium of Edenton as recorded in Instrument 20080411000148760, Ninth amendment to the Declaration of Condominium of Edenton as recorded in Instrument 20080514000196360, Tenth Amendment to Declaration of Condominium of Edenton as recorded in Instrument 20080814000326660, Eleventh Amendment to Declaration of Condominium of Edenton as recorded in Instrument 20081223000473570, Twelfth Amendment to Declaration of Condominium of Edenton as recorded in Instrument 20090107000004030 in the Probate Office of Shelby County, Alabama, and any further amendments thereto.
- Articles of Incorporation of Edenton Residential Owners Association Inc as recorded in Instrument 20070425000639250, in the Office of the Judge of Probate of Shelby County, Alabama.
- Title to all minerals within and underlying the premises, together with all mining rights and other rights, privileges and immunities relating thereto, including rights set out in Real 41, page 83 and Deed Book 176, Page 186, in the Probate Office of Shelby County, Alabama.
- Restrictions as set out in Real 54, page 199, in the Office of the Judge of Probate of Shelby County, Alabama.
- Assignment and Conveyance with Development Agreements and Restrictive Covenants by and between Cahaba Land Associates LLC and Cahaba Beach Investments LLC as recorded in Instrument 20051024000550520, in the Office of the Judge of Probate of Shelby County, Alabama.
- Rights of others in and to the non-exclusive easement as set out in Easement Agreement in Instrument 20051024000550530, in the Office of the Judge of Probate of Shelby County, Alabama.
- Exclusive Access and Easement agreement granted to Alexander Jones in Instrument 20080616000243110, in the Office of Judge of Probate of Shelby County, Alabama.
- Sanitary Sewer Easement granted to SWWC Utilities in Instrument 20090126000023560, in the Probate Office of Shelby County, Alabama.
- Current taxes.

20191029000399530 3/4 \$262.00
Shelby Cnty Judge of Probate, AL
10/29/2019 03:05:14 PM FILED/CERT

Real Estate Sales Validation Form

This Document must be filed in accordance with Code of Alabama 1975, Section 40-22-1

Grantor's Name Michael T. JOHNSON
Mailing Address 150 SUMMIT, #1806
BIRMINGHAM, AL
35243

Grantee's Name Michael T. JOHNSON
Mailing Address 150 SUMMIT PLG, 1806
BIRMINGHAM, AL
35243

Property Address 1559 PORTOBELLO Rd.
BIRMINGHAM, AL
35242

Date of Sale OCTOBER 10 / 2019
Total Purchase Price \$ _____


or
Actual Value \$ _____

or
Assessor's Market Value \$ \$ 231,000.

The purchase price or actual value claimed on this form can be verified in the following documentary evidence: (check one) (Recordation of documentary evidence is not required)

☐ Bill of Sale
☐ Sales Contract
☐ Closing Statement

☐ Appraisal
☒ Other


20191029000399530 4/4 \$262.00
Shelby Cnty Judge of Probate, AL
10/29/2019 03:05:14 PM FILED/CERT

If the conveyance document presented for recordation contains all of the required information referenced above, the filing of this form is not required.

Instructions

Grantor's name and mailing address - provide the name of the person or persons conveying interest to property and their current mailing address.

Grantee's name and mailing address - provide the name of the person or persons to whom interest to property is being conveyed.

Property address - the physical address of the property being conveyed, if available.

Date of Sale - the date on which interest to the property was conveyed.

Total purchase price - the total amount paid for the purchase of the property, both real and personal, being conveyed by the instrument offered for record.

Actual value - if the property is not being sold, the true value of the property, both real and personal, being conveyed by the instrument offered for record. This may be evidenced by an appraisal conducted by a licensed appraiser or the assessor's current market value.

If no proof is provided and the value must be determined, the current estimate of fair market value, excluding current use valuation, of the property as determined by the local official charged with the responsibility of valuing property for property tax purposes will be used and the taxpayer will be penalized pursuant to Code of Alabama 1975 § 40-22-1 (h).

I attest, to the best of my knowledge and belief that the information contained in this document is true and accurate. I further understand that any false statements claimed on this form may result in the imposition of the penalty indicated in Code of Alabama 1975 § 40-22-1 (h).

Date 10/18/19

Print Michael T. JOHNSON

☐ Unattested

Sign Michael T. Johnson

(Grantor/Grantee/Owner/Agent) circle one