

This document prepared by:
Amy R. Milling, Attorney
304 Canyon Park Drive
Pelham, AL 35124

Description furnished by Grantor. No
survey examined and no title examination
made by this attorney. Source of title:
20190809000288870, Shelby County
Probate Judge, Shelby County, Alabama,
8/09/2019.

WARRANTY DEED

STATE OF ALABAMA)

SHELBY COUNTY)

KNOW ALL MEN BY THESE PRESENTS, that in consideration of the sum of One Hundred and No/100 (\$100.00) Dollars, cash in hand paid by the Grantees herein, the receipt and sufficiency of which is acknowledged, we, **Jeffrey Bryan Benson**, (a married man), **Victoria B. Schutter** (a married woman), **Karen B. Mermingas** (a married woman), and **Kelly B. Babler** (a married woman), herein referred to as Grantors with right of survivorship, do hereby grant, bargain, sell, warrant and convey unto ourselves, **Jeffrey Bryan Benson**, **Victoria B. Schutter**, **Karen B. Mermingas**, and **Kelly B. Babler**, hereinafter referred to as Grantees, together with every contingent remainder and right of reversion, the following described property situated in Shelby County, Alabama, to-wit:

Legal Description attached hereto as Exhibit "A".


Subject To:

Advalorem taxes for the 2020 and subsequent years due and payable as of October 1, 2020 and existing covenants and restrictions, easements, building lines and limitations of record.

This property is no part of the homestead of any of the Grantors.

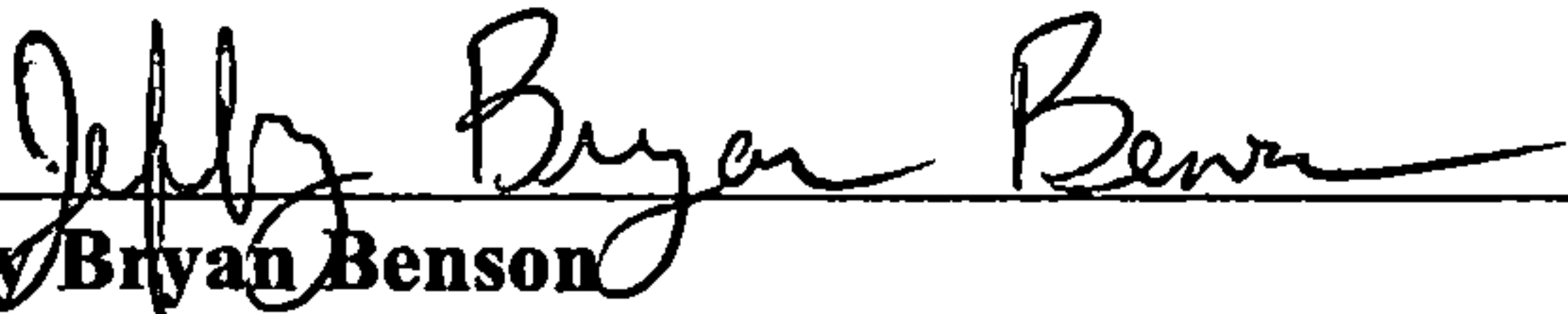
TO HAVE AND TO HOLD the aforegranted premises, together with all improvements and appurtenances thereunto belonging, to the said Grantees together with every contingent remainder and right of reversion. Grantor does hereby covenant with the said Grantees, his successors and assigns, that at the time of delivery of this deed the premises were free from all encumbrances made by Grantor and

Shelby County, AL 10/29/2019
State of Alabama
Deed Tax: \$227.00


20191029000398910 1/6 \$268.00
Shelby Cnty Judge of Probate, AL
10/29/2019 01:35:01 PM FILED/CERT

that Grantor will warrant and defend the same against the lawful claims and demands of all persons, claiming by, through, or under it, but against none other.



IN WITNESS WHEREOF, I have hereunto set my hand and seal on this the 28 day of OCTOBER, 2019.


Jeffrey Bryan Benson

STATE OF ALABAMA)
SHELBY COUNTY)

I, the undersigned, a Notary Public in and for State of Alabama at Large, do hereby certify that **Jeffrey Bryan Benson**, a married man, whose name is signed to the foregoing conveyance, and who is known to me, acknowledged before me on this day, that, being informed of the contents of the conveyance, he executed the same voluntarily on the day the same bears date.

Given under my hand and official seal this the 28 day of October, 2019.


Notary Public
My commission expires 

IN WITNESS WHEREOF, I have hereunto set my hand and seal on this the 21 day of October, 2019.



Victoria B. Schutter

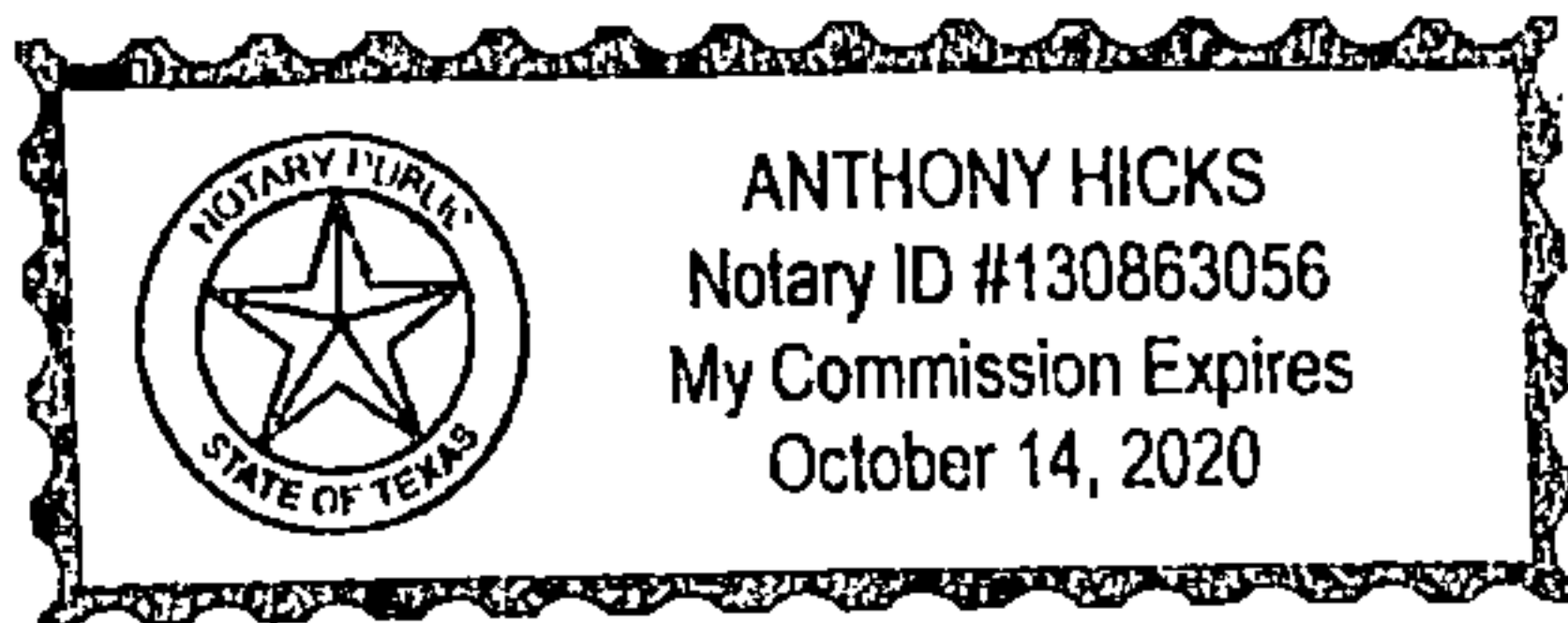
STATE OF TEXAS)
Harris COUNTY)

I, the undersigned, a Notary Public in and for State of Texas at Large, do hereby certify that **Victoria B. Schutter**, a married woman, whose name is signed to the foregoing conveyance, and who is known to me, acknowledged before me on this day, that, being informed of the contents of the conveyance, she executed the same voluntarily on the day the same bears date.

Given under my hand and official seal this the 21st day of October, 2019.




20191029000398910 2/6 \$268.00
Shelby Cnty Judge of Probate, AL
10/29/2019 01:35:01 PM FILED/CERT



Notary Public
My commission expires: October 14, 2020


IN WITNESS WHEREOF, I have hereunto set my hand and seal on this the 19th day of October, 2019.

Karen B. Mermingas
Karen B. Mermingas

STATE OF TEXAS)
HARRIS COUNTY)

I, the undersigned, a Notary Public in and for State of Texas at Large, do hereby certify that **Karen B. Mermingas**, a married woman, whose name is signed to the foregoing conveyance, and who is known to me, acknowledged before me on this day, that, being informed of the contents of the conveyance, she executed the same voluntarily on the day the same bears date.

Given under my hand and official seal this the 19th day of October, 2019.



Nikhil Mehta
Notary Public
My commission expires: 9/14/2020

IN WITNESS WHEREOF, I have hereunto set my hand and seal on this the ___ day of _____, 2019.


Kelly B. Babler
Kelly B. Babler

STATE OF GA)
COBB COUNTY)

I, the undersigned, a Notary Public in and for State of GA at Large, do hereby certify that **Kelly B. Babler**, a married woman, whose name is signed to the foregoing conveyance, and who is known to me, acknowledged before me on this day, that, being informed of the contents of the conveyance, she executed the same voluntarily on the day the same bears date.

Given under my hand and official seal this the 24th day of October, 2019.

Jennifer L. Woody
Notary Public
My commission expires: October 28, 2020



20191029000398910 3/6 \$268.00
Shelby Cnty Judge of Probate, AL
10/29/2019 01:35:01 PM FILED/CERT

Send tax notice to:
Jeffrey Bryan Benson
655 Highway 107
Montevallo, AL 35115



20191029000398910 4/6 \$268.00
Shelby Cnty Judge of Probate, AL
10/29/2019 01:35:01 PM FILED/CERT

Exhibit A

Commence at the Northeast Corner of SE $\frac{1}{4}$ of NE $\frac{1}{4}$ of Section 12, Township 21 South, Range 3 West, Shelby County, Alabama, and run in a Westerly direction along the north line of said $\frac{1}{4}$ - $\frac{1}{4}$ a distance of 1263.0 feet to point of beginning, thence turn an angle of 100°53' to the left for a distance of 294.72 feet, thence turn an angle to the right of 74°06' and run a distance of 240.88 feet to east Right of Way line of Highway #31, thence turn an angle to the right of 87°58' and run a distance of 52.89 feet; thence turn an angle of 7°06' to the right along said Right of Way line for a distance of 161.78 feet, thence turn an angle of 90° to the right and run 10 feet, thence turn an angle of 88°31' to the left along said Right of Way line for a distance of 210.76 feet to the North line of SW $\frac{1}{4}$ of NE $\frac{1}{4}$ of said Section 12; thence turn an angle of 110°14' to the right and run along the North line of said SW $\frac{1}{4}$ of NE $\frac{1}{4}$ and along the North line of said SE $\frac{1}{4}$ of NE $\frac{1}{4}$ a distance of 308.66 feet to point of beginning.

LESS AND EXCEPT that part conveyed to the City of Alabaster recorded in Volume 256, page 836, more particularly described as follows:

Commence at Northeast corner of SE $\frac{1}{4}$ of NE $\frac{1}{4}$ of Section 12, Township 21 South, Range 3 West and run in a westerly direction along the north line of said $\frac{1}{4}$ - $\frac{1}{4}$ a distance of 1263.0 feet to point of beginning, thence continue along the same said course for a distance of 145.52 feet, thence turn an angle of 111°43' to the left for a distance of 157.30 feet, thence turn an angle of 95°04' to the left for a distance of 117.92 feet, thence turn an angle of 74°06' to the left for a distance of 94.72 feet to point of beginning.

Also an 18 foot easement of uniform width, the westerly line being hereinafter described for roadway purposes over and along the following described land: Commence at the northeast corner of the SE $\frac{1}{4}$ of NE $\frac{1}{4}$ Section 12, Township 21 South, Range 3 West and in a westerly direction along the north line of said quarter-quarter, run a distance of 1263.0 feet to the point of beginning; thence turn an angle of 100 deg. 53 min. to the left for a distance of 154.51 feet; thence continue along the same said course southerly for a distance of 210.91 feet; thence turn an angle of 1 deg. 46 min. to the right along said westerly right of way line for a distance of 100.65 feet; thence turn an angle of 20 deg. 55 min. to the right along said westerly right of way line of said easement for a distance of 139.23 feet; thence turn an angle of 22 deg. 00 min. to the right along the westerly right of way or northerly right of way line for a distance of 48.17 feet; thence turn an angle of 27 deg. 48 min. to the right along said right of way line for a distance of 63.40 feet to the easterly right of way line of U. S. Highway 31 and the end of said easement. The above easement is to be 18 feet of uniform width extending easterly from the above described westerly line.

The above described property is situated in the SE $\frac{1}{4}$ of NE $\frac{1}{4}$ and in the SW $\frac{1}{4}$ of NE $\frac{1}{4}$ of Section 12, Township 21 South, Range 3 West, Shelby County, Alabama. Said easement shall be for mutual benefit of all property abutting said roadway and shall not be construed as being exclusive as to any owners.



20191029000398910 5/6 \$268.00
Shelby Cnty Judge of Probate, AL
10/29/2019 01:35:01 PM FILED/CERT



20121017000398100 4/5 \$25.00
Shelby Cnty Judge of Probate, AL
10/17/2012 09:33:25 AM FILED/CERT

Real Estate Sales Validation Form

This Document must be filed in accordance with Code of Alabama 1975, Section 40-22-1

Grantor's Name Jeffrey Bryan Benson, Victoria B.
Mailing Address 655 Highway 107
Montevallo, AL 35115

Grantee's Name Jeffrey Bryan Benson, Victoria B. Sch
Mailing Address 655 Highway 107
Montevallo, AL 35115

Property Address 375 Water Tower Road
Alabaster, AL 35007

Date of Sale _____
Total Purchase Price \$ _____
or
Actual Value \$ _____

Assessor's Market Value \$ 227,000

The purchase price or actual value claimed on this form can be verified in the following documentary evidence: (check one) (Recordation of documentary evidence is not required)

- ☐ Bill of Sale ☐ Appraisal
☐ Sales Contract ☒ Other Shelby County (AL) Tax Assessor's Office
☐ Closing Statement

If the conveyance document presented for recordation contains all of the required information referenced above, the filing of this form is not required.

Instructions

Grantor's name and mailing address - provide the name of the person or persons conveying interest to property and their current mailing address.

Grantee's name and mailing address - provide the name of the person or persons to whom interest to property is being conveyed.

Property address - the physical address of the property being conveyed, if available.

Date of Sale - the date on which interest to the property was conveyed.

Total purchase price - the total amount paid for the purchase of the property, both real and personal, being conveyed by the instrument offered for record.

Actual value - if the property is not being sold, the true value of the property, both real and personal, being conveyed by the instrument offered for record. This may be evidenced by an appraisal conducted by a licensed appraiser or the assessor's current market value.

If no proof is provided and the value must be determined, the current estimate of fair market value, excluding current use valuation, of the property as determined by the local official charged with the responsibility of valuing property for property tax purposes will be used and the taxpayer will be penalized pursuant to Code of Alabama 1975 § 40-22-1 (h).

I attest, to the best of my knowledge and belief that the information contained in this document is true and accurate. I further understand that any false statements claimed on this form may result in the imposition of the penalty indicated in Code of Alabama 1975 § 40-22-1 (h).

Date 10/28/19

Print Jeffrey Bryan Benson

Sign Jeffrey Bryan Benson

(Grantor/Grantee/Owner/Agent) circle one



20191029000398910 6/6 \$268.00
Shelby Cnty Judge of Probate, AL
10/29/2019 01:35:01 PM FILED/CERT

ed by)

Print Form

Form RT-1