

EASEMENT - DISTRIBUTION FACILITIES

STATE OF ALABAMA

COUNTY OF ShelbyThis instrument prepared by: Julie CoachAlabama Power Company
Corporate Real Estate
38001 US HWY 280
Oak Grove, AL 35150KNOW ALL MEN BY THESE PRESENTS That the undersigned Keith Cribbs and wife, Jeri Cribbs

(hereinafter known as "Grantors", whether one or more) for and in consideration of One and No/100 Dollar (\$1.00) and other good and valuable consideration paid to Grantors in hand by Alabama Power Company, a corporation, the receipt and sufficiency of which are hereby acknowledged, do hereby grant to said Alabama Power Company, its successors and assigns (hereinafter the "Company"), the following easements, rights, and privileges:

Overhead and/or Underground. The right from time to time to construct, install, operate and maintain, upon, over, under and across the Property described below, all poles, towers, wires, conduits, fiber optics, cables, communication lines, trans closures, transformers, anchors, guy wires, and other facilities useful or necessary in connection therewith (collectively, "Facilities"), for the overhead and/or underground transmission and distribution of electric power and communications, along a route selected by the Company, as determined by the location(s) in which the Company's facilities are to be installed. The width of the Company's right of way will depend on whether the Facilities are underground or overhead: for underground, the right of way will extend five (5) feet on all sides of said Facilities as and where installed; for overhead Facilities, the right of way will extend fifteen (15) feet on all sides of said Facilities as and where installed.

The Company is further granted all the rights or privileges necessary or convenient for the full enjoyment and use of said right of way for the purposes above described, including, without limitation, the right of ingress and egress to and from said Facilities, as applicable, the right to excavate for installation, replacement, repair and removal of said Facilities, the right in the future to install intermediate poles and facilities on said right of way, the right to install, maintain, and use anchors and guy wires on land adjacent to said right of way, and also the right to cut, remove, and otherwise keep clear any and all trees, undergrowth, structures, obstructions, or obstacles of whatever character, on, under and above said right of way, as applicable. Further, with respect to overhead Facilities, the Company is also granted the right to trim and cut, and keep trimmed and cut, all dead, weak, leaning or dangerous trees or limbs outside of the aforementioned right of way that, in the opinion of the Company, may now or hereafter endanger, interfere with, or fall upon any of said overhead Facilities.

The easements, rights and privileges granted hereby shall apply to, and the word "Property" as used in this instrument shall mean the real property more particularly

described in that certain instrument recorded in Document Number: 20180307000073600
in the Office of the Judge of Probate of the above named County.

In the event it becomes necessary or desirable for the Company from time to time to move any of the Facilities in connection with the construction or improvement of any public road or highway in proximity to the Facilities, Grantors hereby grant to the Company the right to relocate the Facilities and, as to such relocated Facilities, to exercise the rights granted above; provided, however, the Company shall not relocate said Facilities on the Property at a distance greater than ten feet (10') outside the boundary of the right of way of any such public road or highway as established or re-established from time to time. This grant and agreement shall be binding upon and shall inure to the benefit of Grantors, the Company and each of their respective heirs, personal representatives, successors and assigns and the words "Company" and "Grantors" as used in this instrument shall be deemed to include the heirs, personal representatives, successors and assigns of such parties.

TO HAVE AND TO HOLD the same to the Company, its successors and assigns, forever.

IN WITNESS WHEREOF, the undersigned Grantors have executed this instrument on this the 17TH day of June, 20 19.

[Signature]
Witness Signature (non-relative)

Fox Butts
Print Name

[Signature]
Witness Signature (non-relative)


Fox Butts
Print Name

[Signature] (SEAL)
(Grantor)

Keith N. Cribbs
Print Name

[Signature] (SEAL)
(Grantor)

Jeri S. Cribbs
Print Name



Shelby County, AL 09/11/2019
State of Alabama
Deed Tax: \$.50

-----For Alabama Power Company Corporate Real Estate Department Use Only-----

W.E. # Transformer # All facilities on Grantor:

1/4, 1/4 STR & LOC to LOC


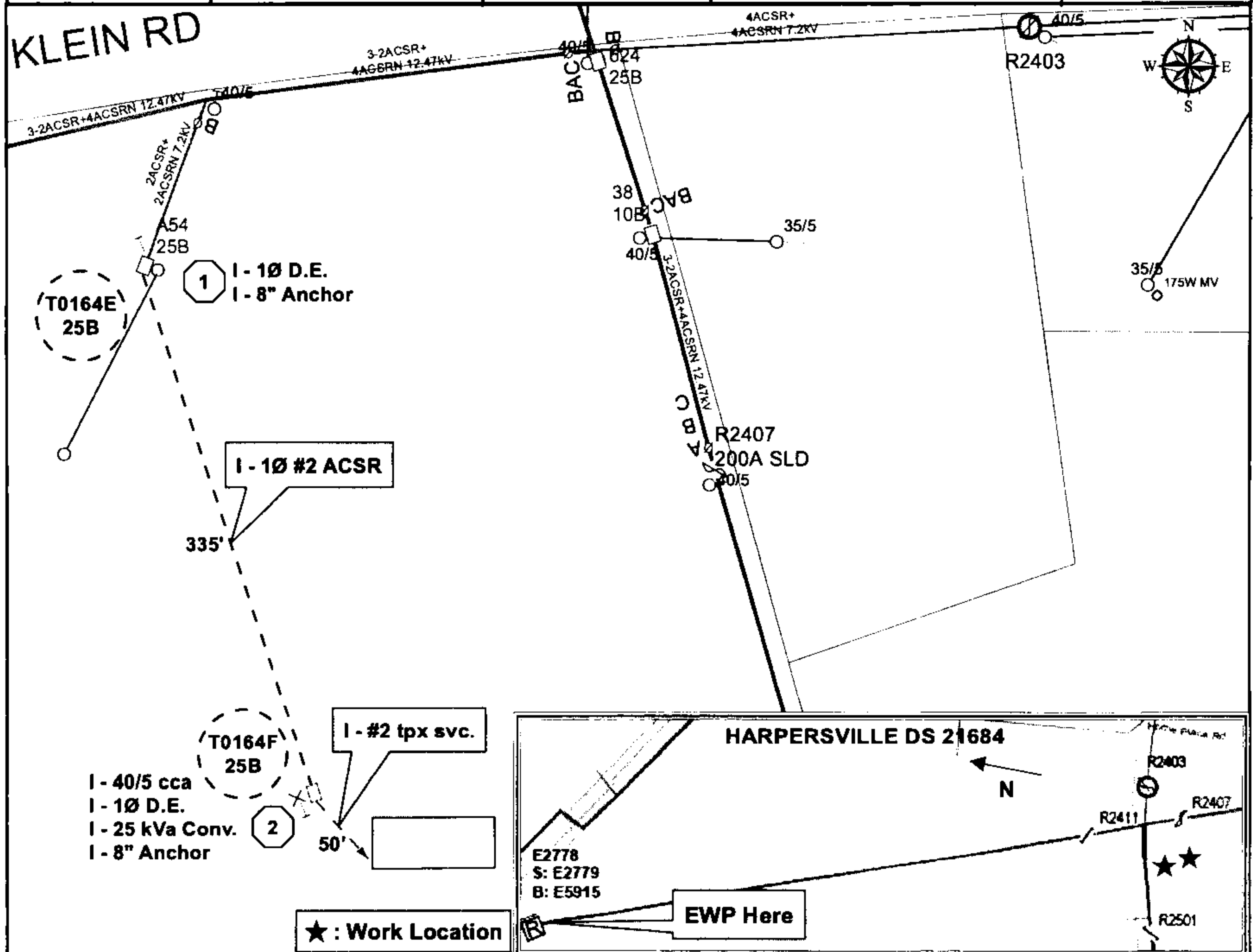
**SKETCH OF PROPOSED WORK
SIMPLIFIED W.E.**

Map Center UTM
1828116 12088736

Map Center LatLon
33.299458 -86.385487



Customer Keith Cribbs		Location / Address Klein Rd.			Agreed Serv. Date 7/9/2019		Estimate No. A6272-00-B219		
Region PD - ANNISTON		Oper. Cntr. OAK GROVE		Town/City Harpersville		UserID dlshaw		Created: 6/11/2019	
County Shelby		Section 12	Township 20S	Range 02E	DATE ASSIGNED: 6/11/19 DATE CLEARED: 6/19/19 APC DOC # 72247847-001				
Meter Number & Reading		Acquisition Agent Julie Couch			Customer Billing		LOC		Transformer Loading
Voltage	Metering	Tree Crew	Voltage Drop	FLICKER	PERMITS				
					R/W Yes	City	County	State	Miss All Yes
Acct. Number		Feeder / Switch / TLN		FPL TYPE / QUANTITY		ADDITIONAL FACILITIES			
						POLES (NUMBER AND SIZE)		FACILITIES AMOUNT	



Cnst Completed By:	Date:	Scale: 1 inch = 110 feet
--------------------	-------	--------------------------

20190911000334400 2/2 \$25.50
Shelby Cnty Judge of Probate, AL
09/11/2019 02:59:18 PM FILED/CERT