

**This Instrument Prepared By:**

C. Ryan Sparks, Attorney  
2635 Valleydale Road, Suite 200  
Birmingham, Alabama 35244  
DIRECT: 205-215-8433

**Send Tax Notice To Grantees Address:**

Richard N. Fullington  
1240 MacQueen Drive  
Helena, Alabama 35080

**WARRANTY DEED**

**STATE OF ALABAMA  
COUNTY OF SHELBY**

**KNOW ALL MEN BY THESE PRESENTS,**

That for and in consideration of **ONE HUNDRED EIGHTY NINE THOUSAND FIVE HUNDRED AND NO/100 (\$189,500.00) DOLLARS**, and other good and valuable consideration, this day in hand paid to the undersigned GRANTORS **ROGER D. JOHNSON and MARTHA L. JOHNSON**, husband and wife, (herein referred to as "Grantors"), in hand paid by the Grantees herein, the receipt whereof is hereby acknowledged, the Grantors do hereby give, grant, bargain, sell and convey unto the GRANTEE, **RICHARD N. FULLINGTON**, (herein referred to as "Grantee"), Grantee's heirs and assigns, any and all of the respective Grantors' interest in the following-described Real Estate situated in, **SHELBY COUNTY, ALABAMA**, to wit:

Lot 53, according to the Survey of Brandywine, Second Sector, as recorded in Map Book 7, Page 6, in the Probate Office of Shelby County, Alabama.

Subject to:

1. General and special taxes or assessments for the year 2019 and subsequent years not yet due and payable.
2. Municipal improvements, taxes, assessments, and fire district dues against subject property, if any.
3. Mineral and mining rights not owned by Grantors.
4. Any applicable zoning ordinances.
5. Easements, encroachments, building set back lines, rights-of-ways as shown of record by recorded plat or other recorded instrument, including any amendments thereto.
6. All matters, facts, easements, restrictions, assessments, covenants, agreements and all other terms and provisions in Map Book 7, Page 6.
7. Easement of record in Volume 179, Page 277, Volume 112, Page 252, and Volume 257, Page 269, Shelby County.
8. 40 foot building setback line from Macqueen Circle; 20 foot easement running through said lot as shown on recorded map.
9. Restrictions appearing of record in Misc. Book 21, Page 759 and Amended by Misc. Book 29, Page 639.
10. Right-of-way of record in Deed Book 309, Page 394.
11. Right-of-way record in Deed Book 307, Page 661.
12. Right-of-way of record in Deed Book 216, Page 608 and Deed Book 239, Page 915.

The purchase of the herein described real property is being financed in whole or in part by the proceeds of a purchase money mortgage being executed simultaneously herewith.


**TO HAVE AND TO HOLD**, the tract or parcel of land above described together with all and singular the rights, privileges, tenements, appurtenances, and improvements unto the said Grantee, Grantee's heirs and assigns forever.

**AND SAID GRANTORS**, for said GRANTORS', GRANTORS' heirs, successors, executors and administrators, covenants with GRANTEE, and with GRANTEE'S heirs and assigns, that GRANTORS are lawfully seized in fee simple of the said Real Estate; that said Real Estate is free and clear from all liens and encumbrances, except as hereinabove set forth, and except for taxes due for the current and subsequent years, and except for any restrictions pertaining to the Real Estate of record in the Probate Office of SHELBY COUNTY; and that GRANTORS will, and GRANTORS' heirs, executors and administrators shall, warrant and defend the same to said GRANTEE, and GRANTEE'S heirs and assigns, forever against the lawful claims of all persons.

**IN WITNESS WHEREOF**, the said Grantors have hereunto set their hands and seals on this day of July 26, 2019.

**GRANTORS:**

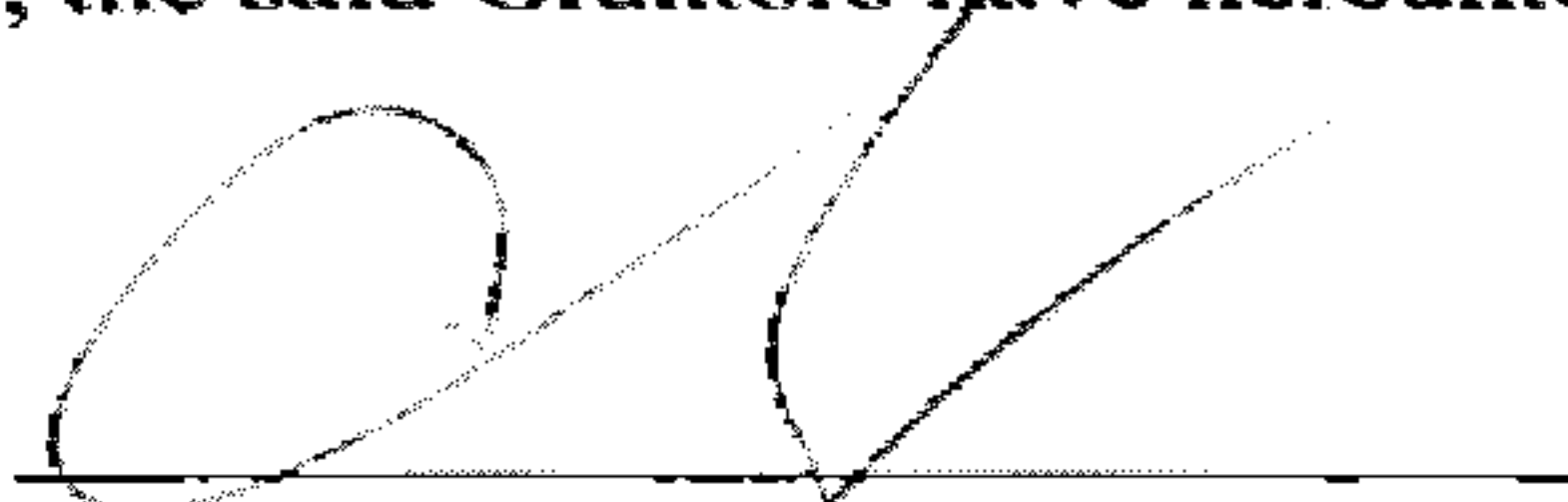
  
\_\_\_\_\_  
Roger D. Johnson

  
\_\_\_\_\_  
Martha L. Johnson


**STATE OF ALABAMA  
COUNTY OF SHELBY**

I, the undersigned, a Notary Public, in and for said State and County, do hereby certify that Roger D. Johnson and Martha L. Johnson, whose names are each signed to the above and foregoing conveyance, and who are each known to me, acknowledged before me on this day that, being informed of the contents of this instrument, Roger D. Johnson and Martha L. Johnson each executed the same voluntarily with full authority, on the day the same bears date.

**IN WITNESS WHEREOF**, the said Grantors have hereunto set their hands and seals on this day of July 26, 2019.

  
\_\_\_\_\_  
C. Ryan Sparks, Notary Public

My Commission Expires: December 14, 2019



**Real Estate Sales Validation Form**

*This Document must be filed in accordance with Code of Alabama 1975, Section 40-22-1*

Grantor's Name	<u>Roger D. Johnson</u>	Grantee's Name	<u>Richard N. Fullington</u>
Mailing Address	<u>Martha L. Johnson</u>	Mailing Address	<u></u>
	<u>1240 MacQueen Drive</u>		<u>1240 MacQueen Drive</u>
	<u>Helena, AL 35080</u>		<u>Helena, AL 35080</u>
Property Address	<u>1240 MacQueen Drive</u>	Date of Sale	<u>7/26/19</u>
	<u>Helena, AL 35080</u>	Total Purchase Price	<u>\$ 189,500.00</u>
	<u></u>	or	
	<u></u>	Actual Value	<u>\$</u>
	<u></u>	or	
	<u></u>	Assessor's Market Value	<u>\$</u>

The purchase price or actual value claimed on this form can be verified in the following documentary evidence: (check one) (Recordation of documentary evidence is not required)

<input checked="" type="checkbox"/> Bill of Sale	<input type="checkbox"/> Appraisal
<input type="checkbox"/> Sales Contract	<input type="checkbox"/> Other
<input type="checkbox"/> Closing Statement	

If the conveyance document presented for recordation contains all of the required information referenced above, the filing of this form is not required.

**Instructions**

Grantor's name and mailing address - provide the name of the person or persons conveying interest to property and their current mailing address.

Grantee's name and mailing address - provide the name of the person or persons to whom interest to property is being conveyed.

Property address - the physical address of the property being conveyed, if available.

Date of Sale - the date on which interest to the property was conveyed.

Total purchase price - the total amount paid for the purchase of the property, both real and personal, being conveyed by the instrument offered for record.

Actual value - if the property is not being sold, the true value of the property, both real and personal, being conveyed by the instrument offered for record. This may be evidenced by an appraisal conducted by a licensed appraiser or the assessor's current market value.

If no proof is provided and the value must be determined, the current estimate of fair market value, excluding current use valuation, of the property as determined by the local official charged with the responsibility of valuing property for property tax purposes will be used and the taxpayer will be penalized pursuant to Code of Alabama 1975 § 40-22-1 (h).

I attest, to the best of my knowledge and belief that the information contained in this document is true and accurate. I further understand that any false statements claimed on this form may result in the imposition of the penalty indicated in Code of Alabama 1975 § 40-22-1 (h).

Date 7/26/19

Print C. Ryan Sparks

Unattested

Sign

(verified by)

(Grantor/Grantee/Owner/Agent) circle one



Filed and Recorded  
 Official Public Records  
 Judge of Probate, Shelby County Alabama, County  
 Clerk  
 Shelby County, AL  
 07/30/2019 09:17:25 AM  
 \$27.00 CHERRY  
 20190730000272790

*Allen S. Boyd*