


This instrument was prepared by:
Clayton T. Sweeney, Esquire
2700 Highway 280 East, Suite 160
Birmingham, Alabama 35223

Send Tax Notice to:
Cornerstone Building, LLC
2232 Cahaba Valley Drive
Birmingham, Alabama 35242

STATE OF ALABAMA)
COUNTY OF SHELBY)



STATUTORY WARRANTY DEED

KNOW ALL MEN BY THESE PRESENTS, that in consideration of **Seventy Five Thousand and No/100 Dollars and NO/100 Dollars (\$75,000.00)** to the undersigned grantor, **HIGHLAND LAKES DEVELOPMENT, LLLP**, an Alabama limited liability limited partnership, (herein referred to as "Grantor") formerly known as **Highland Lakes Development, Ltd.**, an Alabama limited partnership, (herein referred to as "Grantor"), pursuant to an Amended and Restated Certificate of Formation recorded on October 5, 2017 in Instrument No. 2017103845, in the Probate Office of Jefferson County, Alabama, in hand paid by Grantee named herein, the receipt of which is hereby acknowledged, the said **HIGHLAND LAKES DEVELOPMENT, LLLP**, an Alabama limited liability limited partnership, does by these presents, grant, bargain, sell and convey unto **Cornerstone Building, LLC**, an Alabama limited liability company (hereinafter referred to as "Grantee", whether one or more), the following described real estate (the "property"), situated in Shelby County, Alabama, to-wit:

Lot 22-70, according to the Map of Highland Lakes, 22nd Sector, Phase II, an Eddleman Community, as recorded in Map Book 36, Page 94 A, B, and C, in the Probate Office of Shelby County, Alabama; being situated in Shelby County, Alabama.

Together with nonexclusive easement to use the private roadways, Common Area all as more particularly described in the Declaration of Easements and Master Protective Covenants for Highland Lakes, a Residential Subdivision, recorded as Instrument #1994-07111 and amended in Instrument #1996-17543 and further amended in Instrument # 1999-31095 in the Probate Office of Shelby County, Alabama, and the Declaration of Covenants, Conditions and Restrictions for Highland Lakes, a Residential Subdivision, 22nd Sector, Phase II, recorded as Instrument No. 20060605000263860 in the Probate Office of Shelby County, Alabama (which, together with all amendments thereto, is hereinafter collectively referred to as, the "Declaration"). Mineral and mining rights excepted.

All of the consideration was paid from the proceeds of a mortgage loan closed simultaneously herewith.

The above property is conveyed subject to:

- (1) Ad Valorem taxes due and payable October 1, 2019 and all subsequent years thereafter, including any "roll-back taxes."
- (2) Public utility easements as shown by recorded plat, including any tree bufferline as shown on recorded plat.
- (3) Declaration of Easements and Master Protective Covenants for Highland Lakes, a Residential Subdivision, which provides, among other things, for an Association to be formed to assess and maintain the private roadways, etc. of the development; all of said covenants, restrictions and conditions being set out in instrument recorded as Instrument #1994-07111, amended in Instrument #1996-17543 and further amended in Inst. #1999-31095, in said Probate Office of Shelby County, Alabama, along with Articles of Incorporation of Highland Lakes Residential Association, Inc. as recorded as Instrument 9402/3947, in the Office of the Judge of Probate of Jefferson County, Alabama.
- (4) Declaration of Covenants, Conditions and Restrictions for Highland Lakes, a Residential Subdivision, 22nd Sector, Phase II, as recorded as Instrument #20060605000263860, in said Probate Office.
- (5) Subdivision restrictions, limitations and conditions as set out in Map Book 36, Page 94 A-C, in said Probate Office.
- (6) Title to all minerals within and underlying the premises, together with all mining rights and other rights, privileges and immunities relating thereto, including rights set out in Inst. No. 1999-40620, in said Probate Office.
- (7) Lake Easement Agreement executed by Highland Lakes Properties, Ltd. and Highland Lakes Development, Ltd., providing for easements, use by others, and maintenance of Lake property as shown by instrument recorded in Inst. #1993-15705, in the Probate Office.

CLAYTON T. SWEENEY, ATTORNEY AT LAW

- (8) Easement(s) for ingress and egress to serve Highland Lakes Development executed by Highland Lakes Development, Ltd., to Highland Lakes Properties, Ltd., recorded as Instrument #1993-15704 in said Probate Office.
- (9) Shelby Cable Agreement set out in Inst. No. 1997-33476, in said Probate Office.
- (10) Restrictions, Covenants, Conditions, Limitations, Reservations, Mineral and Mining Rights and Release of damages as set out in instrument recorded in Inst. 20060609000273050 in said Probate Office.
- (11) Right of way granted to the Water Works and Sewer Board of the City of Birmingham as recorded in Inst. No. 1998-34387; Inst. No. 1995-34035 and Inst. No. 2001-49794.
- (12) Grant of Easement with Restrictive Covenants granted to Alabama Power Company recorded in Instrument 1997-19422, in the Probate Office of Shelby County, Alabama.

Grantee agrees to observe and perform all obligations imposed upon said Grantees pursuant to the Declarations, including but not limited to the obligation to pay assessments levied on the property herein conveyed in accordance with the Declarations.

Grantee understands and agrees that Grantor has obtained from the Alabama Department of Environmental Management (ADEM) a General Permit for stormwater runoff from construction, excavation, land clearing, other land disturbance activities and associated areas to comply with the terms and conditions of said General Permit in the design and construction of improvements on the Property which shall include, without limitation, the preparation and implementation of a Best Management Practices Plan for structural and non-structural practices to prevent/minimize the discharge of all sources of pollution (i.e., sediment, trash, garbage, debris, oil, grease, chemicals, etc.) to State waters in stormwater run-off in accordance with the requirements of the General Permit.

Grantee shall indemnify and hold Grantor harmless for any loss or damage suffered by the Grantor as a result of Grantee's violation of or failure to comply with the terms, conditions and requirements of the General Permit. Further, if Purchaser shall be in violation of the General Permit, Grantor shall have the right after 10 days notice to take such corrective action as may reasonably be necessary to cure such violation and Grantee shall indemnify and hold Grantor harmless for any costs reasonably incurred in taking any such corrective action.

This conveyance is made with the express reservation and condition that by acceptance of this deed, the Grantees, for themselves and on behalf of their heirs, administrators, executors, successors, assigns, contractors, permittees, licensees and lessees, hereby release and forever discharge Grantor, its successors and assigns, from any and all liability, claims and causes of action whether arising at law (by contract or in tort) or in equity with respect to damage or destruction of property and injury to or death of any person located in, on, or under the surface of or over lands herein conveyed, as the case may be, which are caused by, or arise as a result of, past or future soil, subsoil or other conditions (including without limitation, sinkholes, underground mines, and limestone formations) under or on the Property, whether contiguous or non-contiguous. The Grantee(s) agree(s) that he (she) (they) is (are) acquiring the Property "AS IS", without any representation or warranty on the part of Grantor other than as to title. Further, the Grantee, its successors and assigns hereby acknowledges that the Grantor shall not be liable for and no action shall be asserted against Grantor in connection with any drainage easements, ditches or pipes or drainage problems associated therewith and that Grantee has inspected the same and accepts the property along with all drainage easements, ditches or pipes in its present "AS IS" condition. For purposes of this paragraph the term Grantor shall mean and refer to (i) the partners, agents and employees of Grantor; (ii) the officers, directors, employees and agents of general partners of Grantor or partners thereof; (iii) any successors or assigns of Grantor; and (iv) any successors and assigns of Grantor's interest in the Property. This covenant and agreement shall run with the land conveyed hereby as against Grantee, and all persons, firms, trusts, partnerships, limited partnerships, corporations, or other entities holding under or through Grantee.


TO HAVE AND TO HOLD to the said Grantee, its successors and assigns, forever.



20190729000271990 2/5 \$28.00
Shelby Cnty Judge of Probate, AL
07/29/2019 03:19:59 PM FILED/CERT


IN WITNESS WHEREOF, the said Grantor has hereunto set its hand by its duly authorized officer this 24th day of July, 2019.

GRANTOR:
HIGHLAND LAKES DEVELOPMENT, LLLP
By: HIGHLAND LAKES COMMUNITY, INC.
Its General Partner

By: 
Douglas D. Eddleman,
Its President


Highland Lakes - 22nd Sector, Phase II
Lot 22-70 – Cornerstone Building, LLC

STATE OF ALABAMA)
COUNTY OF JEFFERSON)



I, the undersigned, a Notary Public in and for said County in said State hereby certify that Douglas D. Eddleman, whose name as President of Highland Lakes Community, Inc., an Alabama corporation, which is General Partner of Highland Lakes Development, LLLP, an Alabama limited liability limited partnership, is signed to the foregoing Deed, and who is known to me, acknowledged before me on this day that, being informed of the contents of the above and foregoing Deed, he, as such officer, and with full authority, executed the same voluntarily for and as the act of said Corporation acting in its capacity as general partner of said limited liability limited partnership.

Given under my hand and official seal of office this the 24th day of July, 2019.

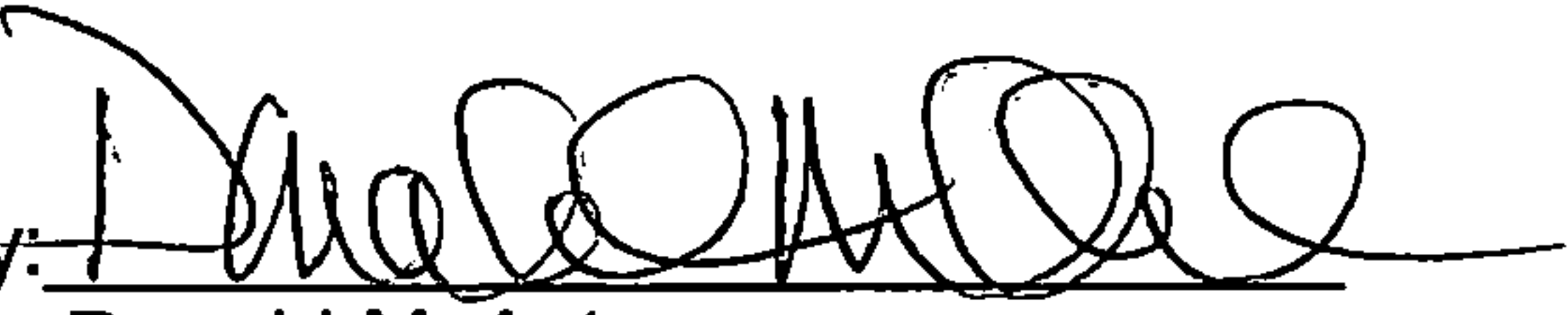


NOTARY PUBLIC
My Commission Expires: 06/02/2023




The Grantee executes this deed only to acknowledge and accept all covenants and restrictions contained herein above and Grantee, his successors and assigns, agree and understand that the property conveyed herein is subject to the foregoing covenants and restrictions.

Cornerstone Building, LLC

By: 
Donald M. Acton
Its Sole Member


STATE OF ALABAMA)
COUNTY OF JEFFERSON)



I, the undersigned, a Notary Public in and for said County in said State, hereby certify that Donald M. Acton, whose name as Sole Member of Cornerstone Building, LLC, an Alabama limited liability company, is signed to the foregoing conveyance, and who is known to me, acknowledged before me on this day that, being informed of the contents of the conveyance, he as such Sole Member and with full authority, executed the same voluntarily for and as the act of said limited liability company.

Given under my hand and official seal this 24th day of July, 2019.




NOTARY PUBLIC
My Commission Expires: 06/02/2023

Real Estate Sales Validation Form

This Document must be filed in accordance with Code of Alabama 1975, Section 40-22-1

Grantor's Name Highland Lakes Development, LLLP
Mailing Address 2700 Hwy. 280, Ste. 425
Birmingham, AL 35223

Grantee's Name Cornerstone Building, LLC
Mailing Address 2232 Cahaba Valley Drive
Birmingham, AL 3524s

Property Address 1048 Drayton Way
Birmingham, AL 35242

Date of Sale July 24, 2019

Total Purchase Price \$ 75,000.00

or

Actual Value \$

or

Assessor's Market Value \$

The purchase price or actual value claimed on this form can be verified in the following documentary evidence:
(check one) (Recordation of documentary evidence is not required)

- ☐ Bill of Sale
☐ Sales Contract
☒ Closing Statement

- ☐ Appraisal
☐ Other
☐ Deed

If the conveyance document presented for recordation contains all of the required information referenced above, the filing of this form is not required.

Instructions

Grantor's name and mailing address - provide the name of the person or persons conveying interest to property and their current mailing address.

Grantee's name and mailing address - provide the name of the person or persons to whom interest to property is being conveyed.

Property address - the physical address of the property being conveyed, if available. Date of Sale - the date on which interest to the property was conveyed.

Total purchase price - the total amount paid for the purchase of the property, both real and personal, being conveyed by the instrument offered for record.

Actual value - if the property is not being sold, the true value of the property, both real and personal, being conveyed by the instrument offered for record. This may be evidenced by an appraisal conducted by a licensed appraiser or the assessor's current market value.

If no proof is provided and the value must be determined, the current estimate of fair market value, excluding current use valuation, of the property as determined by the local official charged with the responsibility of valuing property for property tax purposes will be used and the taxpayer will be penalized pursuant to Code of Alabama 1975 § 40-22-1 (h).

I attest, to the best of my knowledge and belief that the information contained in this document is true and accurate. I further understand that any false statements claimed on this form may result in the imposition of the penalty indicated in Code of Alabama 1975 § 40-22-1 (h).

Date

Unattested

(verified by)

Highland Lakes Development, LLLP
By: Highland Lakes Community, Inc.
Its: General Partner
Print By Douglas D. Eddleman, President

Sign

(Grantor/Grantee/Owner/Agent) circle one

20190729000271990 5/5 \$28.00
Shelby Cnty Judge of Probate, AL
07/29/2019 03:19:59 PM FILED/CERT

CLAYTON T. SWEENEY, ATTORNEY AT LAW