

20190701000234210  
07/01/2019 12:06:46 PM  
ASSIGN 1/5

This instrument was prepared by and  
after recordation return to:

Nick Barzellone  
McCoy & Orta, P.C.  
100 North Broadway, 26<sup>th</sup> Floor  
Oklahoma City, OK 73102  
Telephone: (888) 236-0007

Jurisdiction: Shelby County  
State: Alabama  
Loan No.: 501839992  
M&O Ref.: 7565.001  
Loan Name: Summerchase at Riverchase Apartment  
Homes


ASSIGNMENT OF MULTIFAMILY MORTGAGE, ASSIGNMENT OF RENTS AND  
SECURITY AGREEMENT

FOR VALUE RECEIVED, **FEDERAL HOME LOAN MORTGAGE CORPORATION**, whose address is 8200 Jones Branch Drive, McLean, VA 22102 (“Assignor”), conveys, assigns, transfers, and sets over unto **CITIBANK, N.A., AS TRUSTEE FOR THE REGISTERED HOLDERS OF CREDIT SUISSE FIRST BOSTON MORTGAGE SECURITIES CORP., MULTIFAMILY MORTGAGE PASS-THROUGH CERTIFICATES, SERIES 2019-KF63**, (“Assignee”), whose address is 388 Greenwich Street, 14th Floor, New York, NY 10013 without recourse, representation or warranty, express or implied, except as set forth in that certain related Mortgage Loan Purchase Agreement, all the right, title and interest of Assignor in and to the Multifamily Mortgage, Assignment of Rents and Security Agreement and other documents, if any, described in Schedule A attached hereto and incorporated herein, together with the note or notes described therein, and all other documents and instruments relating to or securing said Multifamily Mortgage, Assignment of Rents and Security Agreement or note or notes described therein, encumbering, among other things, the premises described in Exhibit A attached hereto and incorporated herein and the improvements thereon.

TO HAVE AND TO HOLD the same unto Assignee, its successors and assigns forever.

Dated this 12<sup>th</sup> day of June, 2019, to be effective as of the 20<sup>th</sup> day of June, 2019.

FEDERAL HOME LOAN MORTGAGE CORPORATION,  
a corporation organized and existing under the laws of the  
United States

By:   
Name: Mary Ellen Slavinskas  
Title: Director  
Multifamily Operations

STATE OF VIRGINIA

§

COUNTY OF FAIRFAX

§


§


On the 12<sup>th</sup> day of June, 2019, before me, the undersigned, a Notary Public in and for said State, personally appeared Mary Ellen Slavinskas, Director, Multifamily Operations, of Federal Home Loan Mortgage Corporation, personally known to me or proved to me on the basis of satisfactory evidence to be the person whose name is subscribed to the within instrument and acknowledged to me that she executed the same in her authorized capacity, and that by her signature on the instrument the person, or the entity upon behalf of which the person acted, executed the instrument, and that such individual made such appearance before the undersigned, in Fairfax County, Virginia.

WITNESS my hand and official seal.

[SEAL]

My Commission Expires:

  
Name of Notary Public



**SCHEDULE A**

Multifamily Mortgage, Assignment of Rents and Security Agreement dated as of March 29, 2019, by JES SUMMERCHASE, LLC, a Delaware limited liability company, GLOBAL STATE - TBR TIC OWNER, LLC, a Delaware limited liability company and ROUNDTRIPPERS SUMMERCHASE, LLC, a Delaware limited liability company, as tenants in common, to BERKADIA COMMERCIAL MORTGAGE LLC ("Original Lender"), in the amount of \$17,536,000.00 ("Mortgage"), recorded on April 2, 2019, as Instrument Number 20190402000106020 in the office of the Judge of Probate of Shelby County, Alabama ("Real Estate Records").

The Mortgage was assigned from Original Lender to FEDERAL HOME LOAN MORTGAGE CORPORATION by that certain Assignment of Security Instrument dated as of March 29, 2019, to be effective as of March 29, 2019, and recorded on April 2, 2019, as Instrument Number 20190402000106040, in the Real Estate Records.



**EXHIBIT A**  
**LEGAL DESCRIPTION**

(Summerchase at Riverchase Apartment Homes)

Commence at the Southeast corner of the Northwest 1/4 of Section 30, Township 19 South, Range 2 West, Shelby County, Alabama, run thence in a Westerly direction along the South line of said 1/4 Section for a distance of 2,300.55 feet; thence turn an angle to the right of 86 degrees and run in a Northwesterly direction along the Northeasterly right-of-way of U.S. Highway No. 31 South for a distance of 1,096.84 feet; thence turn an angle to the right of 101 degrees 03 minutes 10 seconds and run in an Easterly direction for a distance of 346.16 feet to the point of beginning; from the point of beginning thus obtained, thence turn an angle to the left of 71 degrees 19 minutes 50 seconds and run in a Northeasterly direction for a distance of 580 feet; thence turn an angle to the right of 18 degrees 59 minutes 22 seconds and run in a Northeasterly direction for a distance of 525.54 feet; thence turn an angle to the right of 101 degrees 40 minutes 03 seconds and run in a Southeasterly direction for a distance of 526.96 feet; thence turn an angle to the right of 31 degrees 30 minutes and run in a Southeasterly direction for 176.65 feet; thence turn an angle to the right of 00 degrees 14 minutes 53 seconds and run in a Southeasterly direction for a distance of 60 feet; thence turn an angle to the left of 90 degrees to the tangent of the following described course, said course being situated on a curve to the left having a central angle of 15 degrees 10 minutes 25 seconds and a radius of 438.82 feet; thence run in a Northeasterly direction along the arc of said curve for a distance of 116.21 feet to the end of said curve and the point of beginning of a curve to the right, said curve having a central angle of 87 degrees 12 minutes 41 seconds and a radius of 25 feet; thence run along the arc of said curve to the right in a Northeasterly, Easterly and Southeasterly direction for a distance of 38.05 feet to the end of said curve; thence run along the tangent extended to last described course in a Southeasterly direction for a distance of 424.16 feet to the point of beginning of a curve to the right, said curve having a central angle of 19 degrees 26 minutes 05 seconds and a radius of 349.57 feet; thence run along the arc of said curve in a Southeasterly direction for a distance of 118.57 feet to the end of said curve; thence run along the tangent extended to said curve in a Southeasterly direction for a distance of 20.40 feet to the point of beginning of a curve to the left, said curve having a central angle of 12 degrees 15 minutes 04 seconds and a radius of 889.71 feet; thence run along the arc of said curve in a Southeasterly direction for a distance of 190.24 feet to the end of said curve and the point of beginning of a curve to the right, said curve having a central angle of 93 degrees 01 minutes 06 seconds and a radius of 25 feet; thence run along the arc of said curve to the right in a Southeasterly and Southwesterly direction for a distance of 40.59 feet to the end of said curve and the point of beginning of a curve to the right, said curve having a central angle of 25 degrees 18 minutes and a radius of 483.33 feet; thence run along arc of said curve in a Northwesterly direction for a distance of 213.43 feet to the end of said curve; thence run along the tangent extended to said curve in a Northwesterly direction for a distance of 35.74 feet to the point of beginning of a curve to the left, said curve having a central angle of 25 degrees 39 minutes 10 seconds and a radius of 271.57 feet; thence run along the arc of said curve in a Northwesterly and Southwesterly direction for a distance of 121.59 feet to the end of said curve and the point of beginning of a curve to the right, said curve having a central angle of 20 degrees 18 minutes 07 seconds and a radius of 591.13 feet; thence run along the arc of said curve in a Southwesterly, Westerly and Northwesterly direction for a distance of 209.46 feet to the end of said curve; thence turn an angle to the right of tangent from last described course of 34 degrees 45 minutes 06 seconds and run in a Northwesterly direction for a distance of 307.91 feet; thence turn an angle to the right of 44 degrees 55 minutes 54 seconds and run in a Northerly direction for a distance of 142.00 feet; thence turn an angle to the left of 84 degrees 31 minutes 38 seconds and run in a Northwesterly direction for a distance of 335.53 feet; thence turn an

Loan No.: 501839992

M&O File No.: 7565.001

Loan Name: Summerchase at Riverchase Apartment Homes

Pool: K-F63

angle to the right of 40 degrees 30 minutes and run in a Northwesterly direction for a distance of 153.91 feet to the point of beginning.

Together with a perpetual easement for sanitary sewer pipeline over, along and through the following described real estate for the benefit of the real property described hereinabove:

Description of a 20 foot wide sanitary sewer easement situated in the Southeast 1/4 of the Northwest 1/4 of Section 30, Township 19 South, Range 2 West, Shelby County, Alabama, the centerline of which is more particularly described as follows:

From the Southeast corner of the Southeast 1/4 of the Northwest 1/4 of Section 30, Township 19 South, Range 2 West, Shelby County, Alabama, run West along the South line of said Southeast 1/4 of the Northwest 1/4 for a distance of 1170.59 feet; thence turn an angle to the right of 110 degrees 52 minutes 50 seconds and run in a Northeasterly direction for a distance of 32.41 feet to the center of an existing sanitary sewer manhole and the point of beginning of the centerline of the 20 foot wide sanitary sewer easement herein described; from the point of beginning thus obtained, continue along the last described course for a distance of 175.15 feet; thence turn an angle to the left of 15 degrees 58 minutes 58 seconds and run in a Northeasterly direction for a distance of 178.66 feet; thence turn an angle to the right of 8 degrees 19 minutes 00 seconds and run in a Northeasterly direction for a distance of 160.00 feet, more or less, to a point on the Southern boundary line of the above described property, and the end of said sanitary sewer easement.

ALSO, rights to the use of a 20 foot sanitary sewer easement as shown on the recorded plat of Riverchase Properties Second Addition to Riverchase, as recorded in Map Book 9, Page 40 in the Probate Office of Shelby County, Alabama.

TOGETHER WITH rights that constitute an interest in real estate obtained under that certain Easement granted by The Gables Condominium Association, Inc. as recorded in Real Volume 97, Page 535.

TOGETHER WITH rights that constitute an interest in real estate obtained in Amendment No. 2 to the Declaration of Protective Covenants, Agreements, Easements, Charges and Liens for Riverchase (Business) as to Easement of Enjoyment of Community recorded in Real Volume 19, Page 633.



Filed and Recorded  
Official Public Records  
Judge of Probate, Shelby County Alabama, County  
Clerk  
Shelby County, AL  
07/01/2019 12:06:46 PM  
\$27.00 CHERRY  
20190701000234210

*Allen S. Bayl*