

EASEMENT – DISTRIBUTION FACILITIES

STATE OF ALABAMA
COUNTY OF **SHELBY**

This instrument prepared by: **S. HOPKINS**

Alabama Power Company
Corporate Real Estate
2 Industrial Park Drive
Pelham, AL 35124

20190308000075760
03/08/2019 02:38:49 PM
ESMTAROW 1/4

KNOW ALL MEN BY THESE PRESENTS That the undersigned **WRIGHT HOMES INC** (hereinafter known as "Grantors", whether one or more) for and in consideration of One and No/100 Dollar (\$1.00) and other good and valuable consideration paid to Grantors in hand by Alabama Power Company, a corporation, the receipt and sufficiency of which are hereby acknowledged, do hereby grant to said Alabama Power Company, its successors and assigns (hereinafter the "Company"), the following easements, rights, and privileges:

Overhead and/or Underground. The right from time to time to construct, install, operate and maintain, upon, over, under and across the Property described below, all poles, towers, wires, conduits, fiber optics, cables, communication lines, trans closures, transformers, anchors, guy wires, and other facilities useful or necessary in connection therewith (collectively, "Facilities"), for the overhead and/or underground transmission and distribution of electric power and communications, along a route selected by the Company, as determined by the location(s) in which the Company's facilities are to be installed. The width of the Company's right of way will depend on whether the Facilities are underground or overhead: for underground, the right of way will extend five (5) feet on all sides of said Facilities as and where installed; for overhead Facilities, the right of way will extend fifteen (15) feet on all sides of said Facilities as and where installed.

The Company is further granted all the rights or privileges necessary or convenient for the full enjoyment and use of said right of way for the purposes above described, including, without limitation, the right of ingress and egress to and from said Facilities, as applicable, the right to excavate for installation, replacement, repair and removal of said Facilities, the right in the future to install intermediate poles and facilities on said right of way, the right to install, maintain, and use anchors and guy wires on land adjacent to said right of way, and also the right to cut, remove, and otherwise keep clear any and all trees, undergrowth, structures, obstructions, or obstacles of whatever character, on, under and above said right of way, as applicable. Further, with respect to overhead Facilities, the Company is also granted the right to trim and cut, and keep trimmed and cut, all dead, weak, leaning or dangerous trees or limbs outside of the aforementioned right of way that, in the opinion of the Company, may now or hereafter endanger, interfere with, or fall upon any of said overhead Facilities.

The easements, rights and privileges granted hereby shall apply to, and the word "Property" as used in this instrument shall mean the real property more particularly described in that certain instrument recorded in **INSTRUMENT # 20190201000033240** in the Office of the Judge of Probate of the above named County.

In the event it becomes necessary or desirable for the Company from time to time to move any of the Facilities in connection with the construction or improvement of any public road or highway in proximity to the Facilities, Grantors hereby grant to the Company the right to relocate the Facilities and, as to such relocated Facilities, to exercise the rights granted above; provided, however, the Company shall not relocate said Facilities on the Property at a distance greater than ten feet (10') outside the boundary of the right of way of any such public road or highway as established or re-established from time to time. This grant and agreement shall be binding upon and shall inure to the benefit of Grantors, the Company and each of their respective heirs, personal representatives, successors and assigns and the words "Company" and "Grantors" as used in this instrument shall be deemed to include the heirs, personal representatives, successors and assigns of such parties.

TO HAVE AND TO HOLD the same to the Company, its successors and assigns, forever.

IN WITNESS WHEREOF, the said Grantors have caused this instrument to be executed by **Richard A. Wright**, its authorized representative, as of the **21st** of **February**, 2019.

ATTEST (if required) or WITNESS:

Richard A Wright
(Grantor)

By: _____

By: **[Signature]** (SEAL)

Its: _____

Its: **[Signature]**

-----For Alabama Power Company Corporate Real Estate Department Use Only-----

W.E. # **A6170-00-B119** Transformer # **T012A2** All facilities on Grantor: **YES** ¼, ½ STR & LOC to LOC **24N-12E-3 NW/SE**
A6170-00-B319

CORPORATION NOTARY

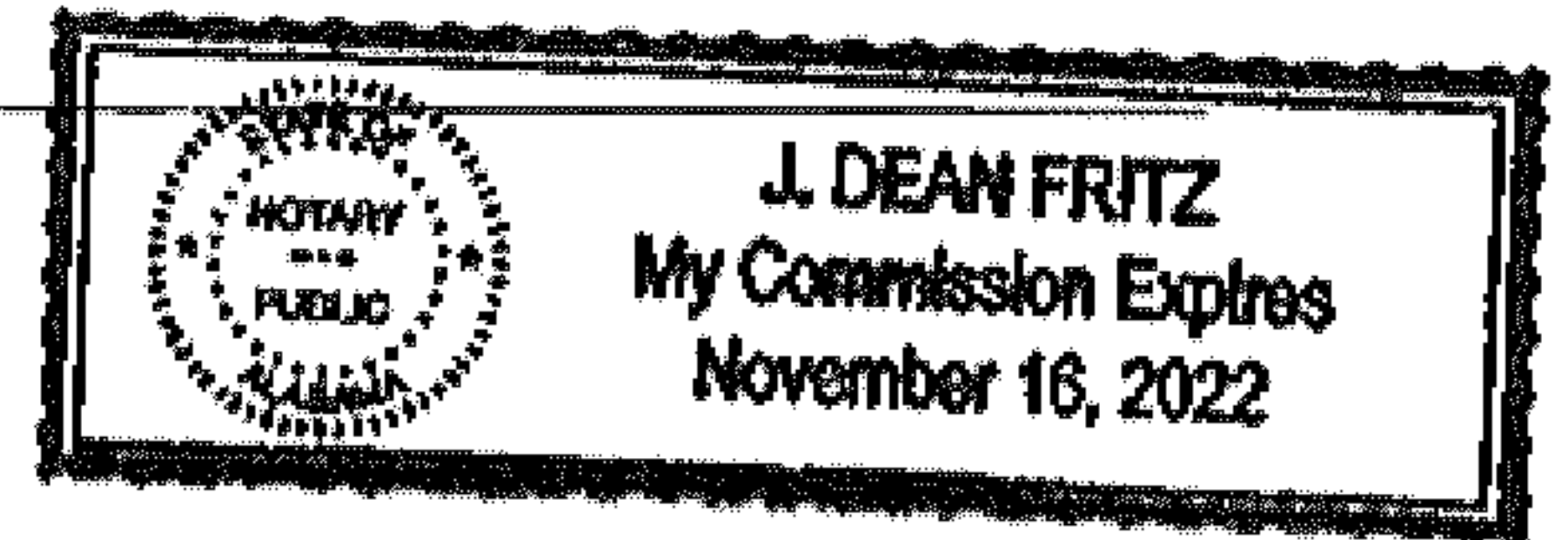
20190308000075760 03/08/2019 02:38:49 PM ESMTAROW 2/4

STATE OF AlabamaCOUNTY OF ShelbyI, J. Dean Fritz, a Notary Public, in and for said County in said State,hereby certify that Richard A Wright, whosename as President of Wright Homes Inc, a corporation, is signed to the foregoing instrument, and who is known to me, acknowledged before me on this day that, being informed of the contents of this instrument, he/she, as such officer and with full authority, executed the same voluntarily for and as the act of said Corporation.Given under my hand and official seal, this the 22nd day of February, 20 19.

[SEAL]

Notary Public: J. Dean Fritz

My commission expires: _____

**CORPORATION/PARTNERSHIP/LLC NOTARY**

STATE OF _____

COUNTY OF _____

I, _____, a Notary Public in and for said County in said State, hereby certify that

_____, whose name as _____ of

_____, a _____, [acting in its capacity as

_____ of _____, a _____

_____] is signed to the foregoing instrument, and who is known to me, acknowledged before me on this day that, being

informed of the contents of the instrument, he/she, as such _____ and with full authority, executed the

same voluntarily, for and as the act of said _____ [acting in such capacity as aforesaid].

Given under my hand and official seal this the _____ day of _____, 20____.

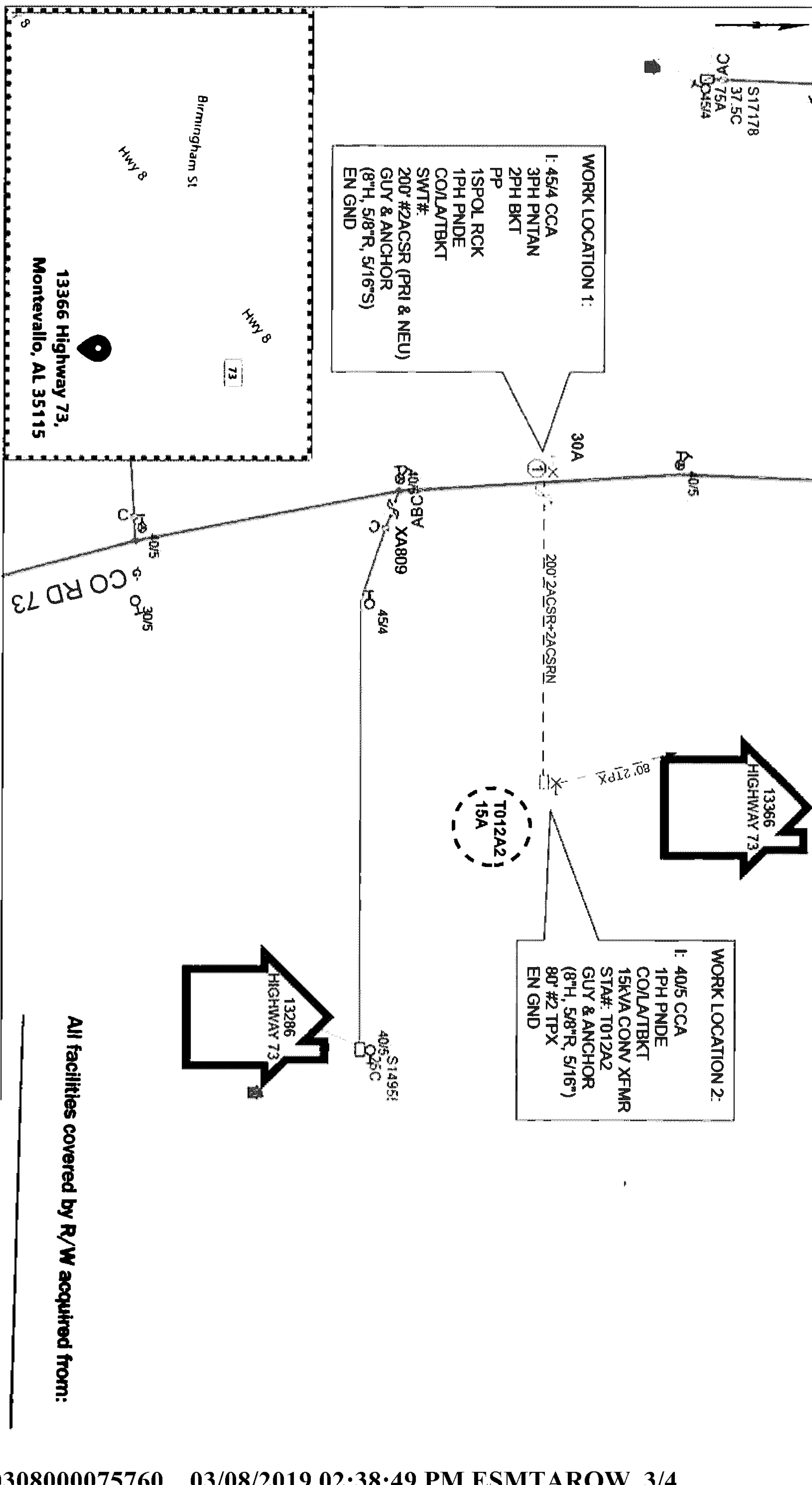
[SEAL]

Notary Public: _____

My commission expires: _____

1 inch = 78 feet

Customer	Location	Created, Svc Date	County	Section	Township	Range	Add'l Info.	Estimate No.
SCOTT DOBBS	13366 HIGHWAY 73		Shelby	9	24N	12E	SHEET 1 OF 1	A6170-00B119
Division	District	Town	UserID	Created:	Substation	MISSALL#		
BIRMINGHAM	SOUTH-VARNONS	MONTEVALLO		2/20/2019		Good Thru: Update by:		



All facilities covered by R/W acquired from:

106

Parcel No.

72243238.001

RECORD THIS DRAWING!

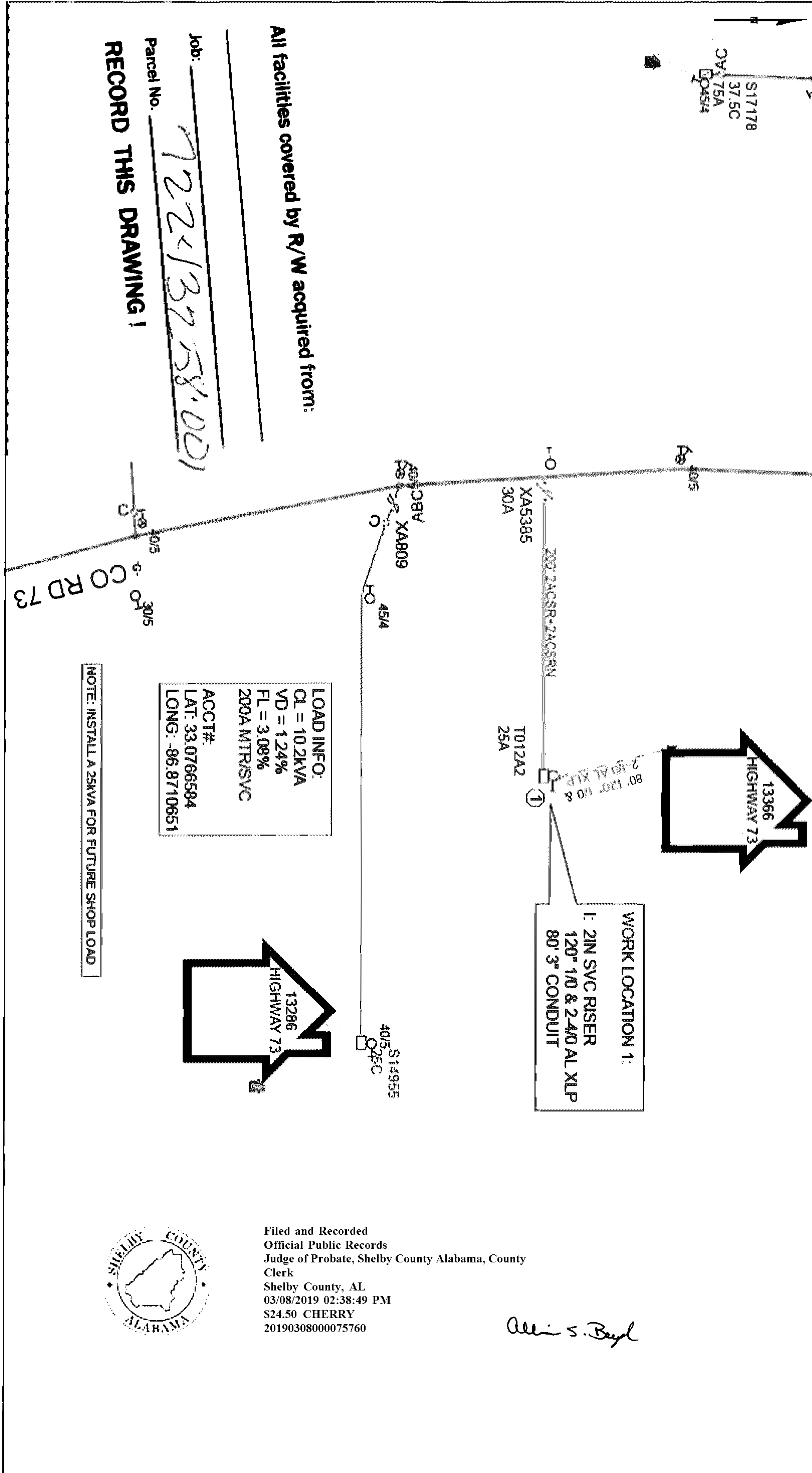
SKETCH OF PROPOSED WORK - SIMPLIFIED W.E.

Map Center UTM:
1679928 12006990

Map Center Lat/Long:
33.076163 -86.870969

1 inch = 78 feet

Customer	Location	Comed. Svc Date	County	Section	Township	Range	Aditl Info.	Estimate No.
SCOTT DOEBBS	13366 HIGHWAY 73		Shelby	9	24N	12E		A6170-00B319
Division	District	Town	UserID	Created:	Substation	Worked by:	MISSALL#	Good Thru:
BIRMINGHAM	SOUTH-VARNONS	MONTEVALLO		2/22/2019				Update by:



All facilities covered by R/W acquired from:

Job: 722213758.001

Parcel No. 722213758.001

RECORD THIS DRAWING!

LOAD INFO:
CL = 10.2KVA
VD = 1.24%
FL = 3.08%
200A MTR/SVC

ACCT#:
LAT: 33.0766584
LONG: -86.8710651

NOTE: INSTALL A 25KVA FOR FUTURE SHOP LOAD



Filed and Recorded
Official Public Records
Judge of Probate, Shelby County Alabama, County Clerk
Shelby County, AL
03/08/2019 02:38:49 PM
\$24.50 CHERRY
20190308000075760

Allen S. Bayl