

THE STATE OF ALABAMA

KNOW ALL MEN BY THESE PRESENTS:

THAT WHEREAS, on the 16th day of February, 2015, the Probate Court of SHELBY County rendered a decree for sale of lands hereinafter described and conveyed, for payment of State and County taxes then due from SHELCO LAND CO the owner of said lands, and for the payment of fees, costs and expenses of and under said decree, and the sale had in execution thereof.

And WHEREAS, thereafter, to-wit, on the 23rd day of March, 2015, under and in pursuance of said decree, said lands were regularly offered for sale by the Tax Collector of SHELBY County for said taxes, fees, costs and expenses, and no person having bid a sufficient sum for the said lands to pay the same, said lands, were bid in for the State for the sum of said taxes, fees, costs, and expenses.

AND WHEREAS, the time allowed by law for the redemption of said lands has elapsed since said sale, and the same not having been redeemed, the title thereto under said sale is still in the State.

And WHEREAS, said land having been entered upon the books of the State Land Commissioner, and the State Land Commissioner of the State of Alabama, with the approval of the Governor, has fixed the price of said land, and ascertained that the sum of SIX HUNDRED NINETY SEVEN DOLLARS & FORTY CENTS is sufficient to cover and satisfy all claims of the State and County against said lands for or on account of taxes, interest, fees, costs and officers' fees which were due upon or have accrued against said lands, as provided by law.

And WHEREAS, application has been made to the State Land Commissioner of the State of Alabama by JOHNNY DAVIS to purchase said land, and sum of SIX HUNDRED NINETY SEVEN DOLLARS & FORTY CENTS (697.40) therefore has been paid into the State Treasury.


NOW THEREFORE, the State Land Commissioner of the State of Alabama, by virtue of and in accordance with the authority in him vested by law, with the approval of the Governor of Alabama, and in consideration of the premises above set out, has this day granted, bargained, sold, and conveyed and by these presents does grant, bargain, sell and convey unto the said JOHNNY DAVIS without warranty or covenant of any kind on the part of the State, express or implied, all right and title of the State of Alabama acquired by the tax sale aforesaid in and to said lands, described as follows:


Parcel # 582906140000006000

Legal Description COM SW COR OF NE1/4 OF NW1/4 N210 E210 S210 W210 TO POB


lying and being situated in said County and State, to have and to hold the same, the said right and title of the State in the land aforesaid, unto JOHNNY DAVIS and his/her/their/its heirs, assigns and successors forever.

In testimony whereof I have hereunto set my hand and seal this the 28th day of December, 2018.


Approved

Governor of Alabama

By 
STATE LAND COMMISSIONER OF ALABAMA
State Land Commissioner

THE STATE OF ALABAMA, MONTGOMERY COUNTY

I, , a Notary Public in and for said County, in said State hereby certify that Revenue Commissioner Vernon Barnett, whose name is signed to the foregoing conveyance as State Land Commissioner, and who is known to me, acknowledged before me on this day that, being informed of the contents of this conveyance, he/she, in his/her capacity as such State Land Commissioner, executed the same voluntarily on the day the same bears date.

Given under my hand this the 28th day of December, 2018.


, Notary Public

My Commission expires: 6-11-2022

Grantor:
Alabama Department of Revenue
Property Tax Division
Gordon Persons Bldg.
50 N. RIPLEY STREET RM 4103
MONTGOMERY, ALABAMA 36104

Grantee:
JOHNNY DAVIS

This instrument was prepared by: Deanna Coman



Real Estate Sales Validation Form

This Document must be filed in accordance with Code of Alabama 1975, Section 40-22-1

Grantor's Name State Land
Mailing Address Commissioner

Grantee's Name Johnny Davis
Mailing Address 225 Oak Dr
Shelby AL 35143

Property Address no address

Date of Sale 12/28/18
Total Purchase Price \$ 1097.

or
Actual Value \$

or
Assessor's Market Value \$

The purchase price or actual value claimed on this form can be verified in the following documentary evidence: (check one) (Recordation of documentary evidence is not required)

☐ Bill of Sale
☐ Sales Contract
☐ Closing Statement

☐ Appraisal
☐ Other

If the conveyance document presented for recordation contains all of the required information referenced above, the filing of this form is not required.

Instructions

Grantor's name and mailing address - provide the name of the person or persons conveying interest to property and their current mailing address.

Grantee's name and mailing address - provide the name of the person or persons to whom interest to property is being conveyed.

Property address - the physical address of the property being conveyed, if available.

Date of Sale - the date on which interest to the property was conveyed.

Total purchase price - the total amount paid for the purchase of the property, both real and personal, being conveyed by the instrument offered for record.

Actual value - if the property is not being sold, the true value of the property, both real and personal, being conveyed by the instrument offered for record. This may be evidenced by an appraisal conducted by a licensed appraiser or the assessor's current market value.

If no proof is provided and the value must be determined, the current estimate of fair market value, excluding current use valuation, of the property as determined by the local official charged with the responsibility of valuing property for property tax purposes will be used and the taxpayer will be penalized pursuant to Code of Alabama 1975 § 40-22-1 (h).

I attest, to the best of my knowledge and belief that the information contained in this document is true and accurate. I further understand that any false statements claimed on this form may result in the imposition of the penalty indicated in Code of Alabama 1975 § 40-22-1 (h).

Date 2/5/19

Unattested

Print Johnny Davis

Sign [Signature]
(Grantor/Grantee/Owner/Agent) circle one

Verified by)

Form RT-1

