

This Instrument Prepared By:
C. Ryan Sparks, Attorney
2635 Valleydale Road, Suite 200
Birmingham, Alabama 35244
DIRECT: 205-215-8433

Send Tax Notice To Grantees Address:
Christina M. Greene
5125 Weatherford Drive
Birmingham, Alabama 35242

WARRANTY DEED

**STATE OF ALABAMA
COUNTY OF SHELBY**

KNOW ALL MEN BY THESE PRESENTS,

That for and in consideration of **TWO HUNDRED FIFTY FOUR THOUSAND NINE HUNDRED AND NO/100 (\$254,900.00) DOLLARS**, and other good and valuable consideration, this day in hand paid to the undersigned **GRANTORS DAVID GATES and BARBARA GATES, husband and wife**, (herein referred to as "Grantors"), in hand paid by the Grantees herein, the receipt whereof is hereby acknowledged, the Grantors do hereby give, grant, bargain, sell and convey unto the GRANTEE, **CHRISTINA M. GREENE**, (herein referred to as "Grantee"), Grantee's heirs and assigns, any and all of the respective Grantors' interest in the following-described Real Estate situated in, **SHELBY COUNTY, ALABAMA**, to wit:

Lot 10, in Block 11, according to the Survey of Broken Bow South, as recorded in Map Book 11, Page 82, in the Probate Office of Shelby County, Alabama.

Subject to:

1. General and special taxes or assessments for the year 2019 and subsequent years not yet due and payable.
2. Municipal improvements, taxes, assessments, and fire district dues against subject property, if any.
3. Mineral and mining rights not owned by Grantors.
4. Any applicable zoning ordinances.
5. Easements, encroachments, building set back lines, rights-of-ways as shown of record by recorded plat or other recorded instrument, including any amendments thereto.
6. All matters, facts, easements, restrictions, assessments, covenants, agreements and all other terms and provisions in Map Book 11, Page 82.
7. Right of Way in favor of Alabama Power Company and South Central Bell Telephone Company for Instrument recorded in Book 224, Page 579.
8. Right of Way granted to Alabama Power Company by instrument recorded in Deed Book 124, Page 582; Deed Book 139, Page 139, and Deed Book 182, Page 561.
9. Title to all minerals within and underlying the premises together with all mining rights and other rights privileges immunities and release of damages relating thereto as recorded in Deed Book 81, Page 171.
10. Restrictions as setforth in Real 168, Page 278, as recorded in the Probate Office of Shelby County, Alabama.


The purchase of the herein described real property is being financed in whole or in part by the proceeds of a purchase money mortgage being executed simultaneously herewith.


TO HAVE AND TO HOLD, the tract or parcel of land above described together with all and singular the rights, privileges, tenements, appurtenances, and improvements unto the said Grantee, Grantee's heirs and assigns forever.

AND SAID GRANTORS, for said GRANTORS', GRANTORS' heirs, successors, executors and administrators, covenants with GRANTEE, and with GRANTEE'S heirs and assigns, that GRANTORS are lawfully seized in fee simple of the said Real Estate; that said Real Estate is free and clear from all liens and encumbrances, except as hereinabove set forth, and except for taxes due for the current and subsequent years, and except for any restrictions pertaining to the Real Estate of record in the Probate Office of SHELBY COUNTY; and that GRANTORS will, and GRANTORS' heirs, executors and administrators shall, warrant and defend the same to said GRANTEE, and GRANTEE'S heirs and assigns, forever against the lawful claims of all persons.

IN WITNESS WHEREOF, the said Grantors have hereunto set their hands and seals on this day of December 21, 2018.

GRANTORS:



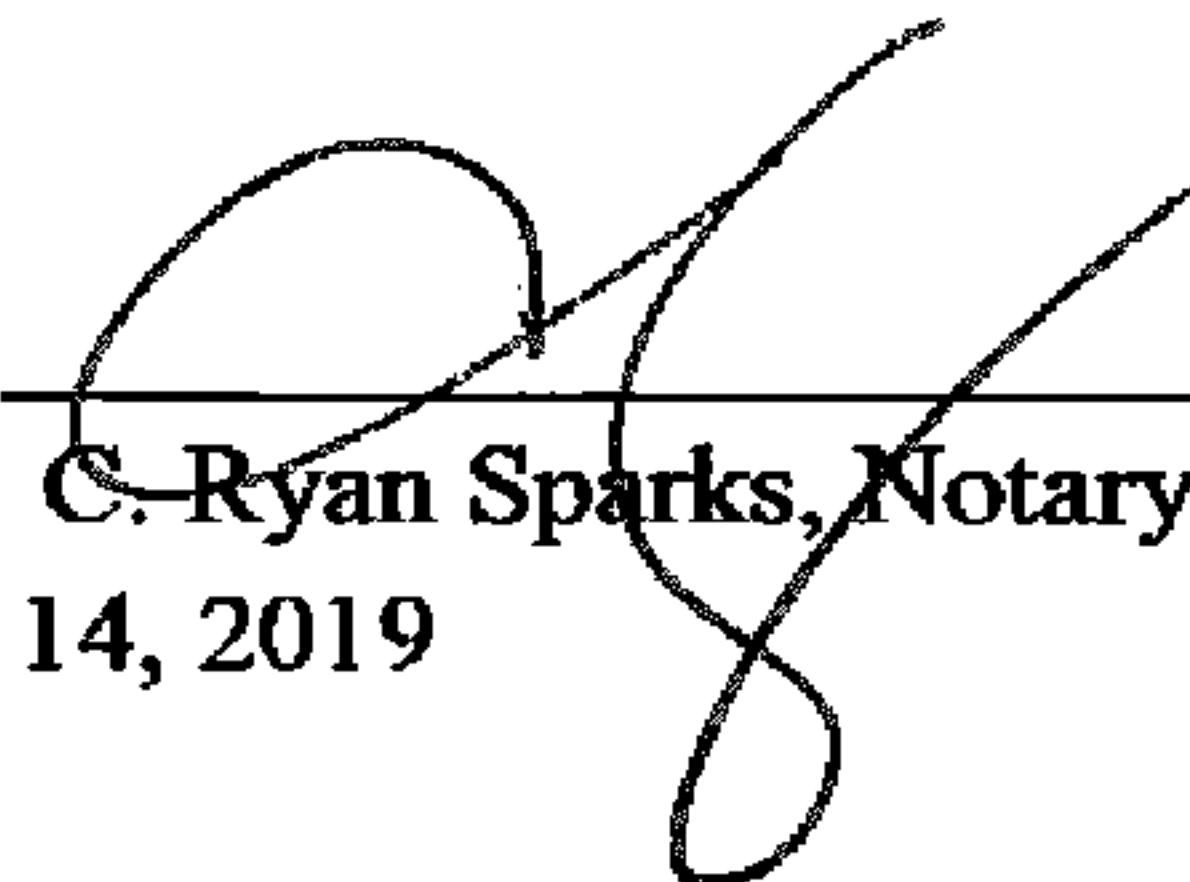
David Gates


Barbara Gates

**STATE OF ALABAMA
COUNTY OF SHELBY**


I, the undersigned, a Notary Public, in and for said State and County, do hereby certify that David Gates and Barbara Gates, whose names are each signed to the above and foregoing conveyance, and who are each known to me, acknowledged before me on this day that, being informed of the contents of this instrument, David Gates and Barbara Gates each executed the same voluntarily with full authority, on the day the same bears date.

IN WITNESS WHEREOF, the said Grantors have hereunto set their hands and seals on this day of December 21, 2018.



C. Ryan Sparks, Notary Public

My Commission Expires: December 14, 2019





Filed and Recorded
 Official Public Records
 Judge of Probate, Shelby County Alabama, County
 Clerk
 Shelby County, AL
 12/26/2018 10:02:40 AM
 \$22.00 JESSICA
 20181226000447770

Allie S. Bezel

20181226000447770 12/26/2018 10:02:40 AM DEEDS 3/3

Real Estate Sales Validation Form

This Document must be filed in accordance with Code of Alabama 1975, Section 40-22-1

Grantor's Name David Gates
 Mailing Address Barbara Gates
5125 Weatherford Drive
Birmingham, AL 35242

Grantee's Name Christina M. Greene
 Mailing Address _____
5125 Weatherford Drive
Birmingham, AL 35242

Property Address 5125 Weatherford Drive
Birmingham, AL 35242

Date of Sale 12/21/18
 Total Purchase Price \$ 254,900.00
 or
 Actual Value \$ _____
 or
 Assessor's Market Value \$ _____

The purchase price or actual value claimed on this form can be verified in the following documentary evidence: (check one) (Recordation of documentary evidence is not required)

- | | |
|--|------------------------------------|
| <input checked="" type="checkbox"/> Bill of Sale | <input type="checkbox"/> Appraisal |
| <input type="checkbox"/> Sales Contract | <input type="checkbox"/> Other |
| <input type="checkbox"/> Closing Statement | |

If the conveyance document presented for recordation contains all of the required information referenced above, the filing of this form is not required.

Instructions

Grantor's name and mailing address - provide the name of the person or persons conveying interest to property and their current mailing address.

Grantee's name and mailing address - provide the name of the person or persons to whom interest to property is being conveyed.

Property address - the physical address of the property being conveyed, if available.

Date of Sale - the date on which interest to the property was conveyed.

Total purchase price - the total amount paid for the purchase of the property, both real and personal, being conveyed by the instrument offered for record.

Actual value - if the property is not being sold, the true value of the property, both real and personal, being conveyed by the instrument offered for record. This may be evidenced by an appraisal conducted by a licensed appraiser or the assessor's current market value.

If no proof is provided and the value must be determined, the current estimate of fair market value, excluding current use valuation, of the property as determined by the local official charged with the responsibility of valuing property for property tax purposes will be used and the taxpayer will be penalized pursuant to Code of Alabama 1975 § 40-22-1 (h).

I attest, to the best of my knowledge and belief that the information contained in this document is true and accurate. I further understand that any false statements claimed on this form may result in the imposition of the penalty indicated in Code of Alabama 1975 § 40-22-1 (h).

Date 12/21/18

Print C. Ryan Sparks

 Unattested

 (verified by)

Sign *[Signature]*

 (Grantor/Grantee/Owner/Agent) circle one