

This instrument was prepared by:
Fish Nelson & Holden, LLC
400 Century Park S #224
Birmingham, AL 35226

Send tax notice to:
Matthew & Layla Lallone
2012 Eagle Creek Cir
Birmingham, AL 35242

State of Alabama
County of Shelby

**JOINT TENANTS WITH RIGHT OF SURVIVORSHIP
GENERAL WARRANTY DEED**

Know All Men by These Presents: That in consideration of TEN DOLLARS (\$10.00) AND OTHER GOOD AND VALUABLE CONSIDERATION to the undersigned grantor (whether one or more), in hand paid by the grantee herein, the receipt of which is acknowledged, I or we, **Jason Allen Flebotte and Misty Flebotte**, a single man and a single woman (herein referred to as grantor, whether one or more), grant, bargain, sell and convey unto **Matthew Adam Lallone and Layla Sukkar Lallone, married husband and wife** (herein referred to as grantees, whether one or more), the following described real estate, situated in Shelby County, Alabama, to-wit:

2012 Eagle Creek Circle, Birmingham, AL 35242

Legal Description: Lot 724, according to the Survey of Eagle Point 7th Sector, as recorded in Map Book 20, Page 18, in the Probate Office of Shelby County, Alabama.

Subject to taxes for the year 2018 and subsequent years; mineral and mining rights not owned by the Grantor, and any other easements, rights of way, restrictions, limitations and covenants of record.

Be it known that \$279,895.00 of the purchase price recited above was paid from a mortgage loan closes simultaneously herewith.

And we do, for ourselves and for our heirs, executors and administrators, covenant with said grantee, his, her or their heirs and assigns, that we are lawfully seized in fee simple of said premises; that they are free from encumbrances, unless otherwise stated above; that we have a good right to sell and convey the same as aforesaid; that we will, and our heirs, executors and administrators shall warrant and defend the same to the


Be it known that Misty Flebotte is one and the same person as Misty Rosskamp.

Be it known that Matthew Adam Lallone is one and the same person as Matthew Lallone.


said grantees, his, her or their heirs and assigns forever, against the lawful claims of all persons.

To Have And To Hold to the said grantees, as joint tenants, with right of survivorship, their heirs and assigns forever; it being the intention of the parties to this conveyance, that (unless the joint tenancy created is severed or terminated during the joint lives of the grantees herein) in the event one grantee herein survives the other, the entire interest in fee simple shall pass to the surviving grantees, and, if one does not survive the other, then the heirs and assigns of the grantees herein shall take as tenants in common.

In Witness Whereof, we have hereunto set our hands and seals this the 21st day of December, 2018.



Jason Allen Flebotte




Misty Flebotte

STATE OF ALABAMA
COUNTY OF JEFFERSON

I, Mary Stewart Nelson Thompson, a Notary Public in said and for said County, in said State, hereby certify that Jason Allen Flebotte and Misty Flebotte whose names are signed to the foregoing conveyance, and who are known to me, acknowledged before me on this day that, being informed of the contents of this conveyance, they executed the same voluntarily on the day the same bears date.

Given under my hand and official seal this the 21st day of December, 2018.



Real Estate Sales Validation Form

This Document must be filed in accordance with Code of Alabama 1975, Section 40-22-1

Grantor's Name Jason Flebotte
 Mailing Address 400 Burt Dr. Apt. D62
Dothan AL 36305

Grantee's Name Matthew + Larfa Lallone
 Mailing Address 2012 Eagle Creek Cir.
Birmingham AL 35242

Property Address 2012 Eagle Creek Cir
Birmingham AL 35242

Date of Sale 12-21-18
 Total Purchase Price \$ 363,500.00

or
 Actual Value \$

or
 Assessor's Market Value \$

The purchase price or actual value claimed on this form can be verified in the following documentary evidence: (check one) (Recordation of documentary evidence is not required)

☐ Bill of Sale
☒ Sales Contract
☒ Closing Statement

☐ Appraisal
☐ Other

If the conveyance document presented for recordation contains all of the required information referenced above, the filing of this form is not required.

Instructions

Grantor's name and mailing address - provide the name of the person or persons conveying interest to property and their current mailing address.

Grantee's name and mailing address - provide the name of the person or persons to whom interest to property is being conveyed.

Property address - the physical address of the property being conveyed, if available.

Date of Sale - the date on which interest to the property was conveyed.

Total purchase price - the total amount paid for the purchase of the property, both real and personal, being conveyed by the instrument offered for record.

Actual value - if the property is not being sold, the true value of the property, both real and personal, being conveyed by the instrument offered for record. This may be evidenced by an appraisal conducted by a licensed appraiser or the assessor's current market value.

If no proof is provided and the value must be determined, the current estimate of fair market value, excluding current use valuation, of the property as determined by the local official charged with the responsibility of valuing property for property tax purposes will be used and the taxpayer will be penalized pursuant to Code of Alabama 1975 § 40-22-1 (h).

I attest, to the best of my knowledge and belief that the information contained in this document is true and accurate. I further understand that any false statements claimed on this form may result in the imposition of the penalty indicated in Code of Alabama 1975 § 40-22-1 (h).

Date 12-21-18

Print Mary Stewart Nelson Thompson

Sign

(Grantor/Grantee/Owner/Agent) circle one

Unattested

(verified by)



Filed and Recorded
 Official Public Records
 Judge of Probate, Shelby County Alabama, County
 Clerk
 Shelby County, AL
 12/21/2018 02:22:08 PM
 \$105.00 CHERRY
 20181221000446970

Ann S. Byrd

Form RT-1