

14678001-00

EASEMENT - DISTRIBUTION FACILITIES

STATE OF ALABAMA

500

COUNTY OF SHELBY

This instrument prepared by: S HOPKINS

20181026000379730

10/26/2018 11:13:29 AM

ESMTAROW 1/3

Alabama Power Company
Corporate Real Estate
2 Industrial Park Drive
Pelham, AL 35124

KNOW ALL MEN BY THESE PRESENTS That the undersigned JOSEPH MCSWEENEY and DENISE MCSWENNEY, husband and wife (hereinafter known as "Grantors", whether one or more) for and in consideration of One and No/100 Dollar (\$1.00) and other good and valuable consideration paid to Grantors in hand by Alabama Power Company, a corporation, the receipt and sufficiency of which are hereby acknowledged, do hereby grant to said Alabama Power Company, its successors and assigns (hereinafter the "Company"), the following easements, rights, and privileges:

Overhead and/or Underground. The right from time to time to construct, install, operate and maintain, upon, over, under and across the Property described below, all poles, towers, wires, conduits, fiber optics, cables, communication lines, translosures, transformers, anchors, guy wires, and other facilities useful or necessary in connection therewith (collectively, "Facilities"), for the overhead and/or underground transmission and distribution of electric power and communications, along a route selected by the Company, as determined by the location(s) in which the Company's facilities are to be installed. The width of the Company's right of way will depend on whether the Facilities are underground or overhead: for underground, the right of way will extend five (5) feet on all sides of said Facilities as and where installed; for overhead Facilities, the right of way will extend fifteen (15) feet on all sides of said Facilities as and where installed.

The Company is further granted all the rights or privileges necessary or convenient for the full enjoyment and use of said right of way for the purposes above described, including, without limitation, the right of ingress and egress to and from said Facilities, as applicable, the right to excavate for installation, replacement, repair and removal of said Facilities, the right in the future to install intermediate poles and facilities on said right of way, the right to install, maintain, and use anchors and guy wires on land adjacent to said right of way, and also the right to cut, remove, and otherwise keep clear any and all trees, undergrowth, structures, obstructions, or obstacles of whatever character, on, under and above said right of way, as applicable. Further, with respect to overhead Facilities, the Company is also granted the right to trim and cut, and keep trimmed and cut, all dead, weak, leaning or dangerous trees or limbs outside of the aforementioned right of way that, in the opinion of the Company, may now or hereafter endanger, interfere with, or fall upon any of said overhead Facilities.

The easements, rights and privileges granted hereby shall apply to, and the word "Property" as used in this instrument shall mean the real property more particularly described in that certain instrument recorded in INSTRUMENT #20170522000176290, in the Office of the Judge of Probate of the above named County.

In the event it becomes necessary or desirable for the Company from time to time to move any of the Facilities in connection with the construction or improvement of any public road or highway in proximity to the Facilities, Grantors hereby grant to the Company the right to relocate the Facilities and, as to such relocated Facilities, to exercise the rights granted above; provided, however, the Company shall not relocate said Facilities on the Property at a distance greater than ten feet (10') outside the boundary of the right of way of any such public road or highway as established or re-established from time to time. This grant and agreement shall be binding upon and shall inure to the benefit of Grantors, the Company and each of their respective heirs, personal representatives, successors and assigns and the words "Company" and "Grantors" as used in this instrument shall be deemed to include the heirs, personal representatives, successors and assigns of such parties.

TO HAVE AND TO HOLD the same to the Company, its successors and assigns, forever.

IN WITNESS WHEREOF, the undersigned Grantors have executed this instrument on this the 17th day of AUGUST, 2018.

Debbie Murphree
Witness Signature (non-relative)

Debbie Murphree
Print Name

Debbie Murphree
Witness Signature (non-relative)

Debbie Murphree
Print Name

Denise McSweeney (SEAL)
(Grantor)

Denise McSweeney
Print Name

Joseph V. McSweeney (SEAL)
(Grantor)

Joseph V. McSweeney
Print Name

-----For Alabama Power Company Corporate Real Estate Department Use Only-----

W.E. # A6170-00-D918 Transformer # XA5167 All facilities on Grantor: YES ¼, ¼ STR & LOC to LOC SE/NE 21S-2W-14

20181026000379730 10/26/2018 11:13:29 AM ESMTAROW
2/3


STATE OF Alabama

COUNTY OF Shelby

I, Cris H Nelson, a Notary Public, in and for said County in said State, hereby certify that _____

Denise McSweeney whose name(s) [as is known to me] is/are signed to the foregoing instrument and who is/are known to me, acknowledged before me on this day that being informed of the contents of the instrument, he/she/they [in such capacity as aforesaid] executed the same voluntarily.

Given under my hand and official seal this the 17th day of August, 2018.



Cris H. Nelson
Notary Public

My commission expires: 6/20/21


STATE OF Alabama

COUNTY OF Shelby

I, Cris H. Nelson, a Notary Public, in and for said County in said State, hereby certify that _____

Joseph McSweeney whose name(s) [as is known to me] is/are signed to the foregoing instrument and who is/are known to me, acknowledged before me on this day that being informed of the contents of the instrument, he/she/they [in such capacity as aforesaid] executed the same voluntarily.

Given under my hand and official seal this the 17th day of August, 2018.



Cris H. Nelson
Notary Public

My commission expires: 6/20/21

SKETCH OF PROPOSED WORK - SIMPLIFIED W.E. Map Center UTM: 1727799 12054643 Map Center Lat/Long: 33.206911 -86.714218 1 inch = 113 feet N.T.S.

Customer WHIT WINFORD	Location 222 HIGHWAY 331	Cmtd. Svc Date 08/20/2018	County Shelby	Section 14	Township 21S	Range 03W	Estimate No. AB17C-00-0818
Division BIRMINGHAM-SOUTH	District METRO SOUTH	Town COLUMBIANA	UserID	Created: 8.1.2018	Substation:		MISSALL#

Transformer Loading	Loc 3	10.3
Voltage	Pri 7.2KV	Sec 120/240V
	Phone Co.	N
	Cable Co.	N
	Accessible	N
	Tree Crew	N
	Rock Hole	N
	Permits	Y
	R/W	Y

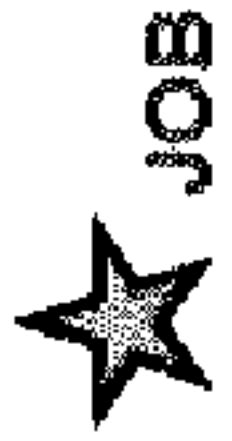
NOTE:
 1. APCO TO INSTALL (1) RUN OF #1/0 AXNJ U.G. PRIMARY (476') AND (1) RUN OF #4/0 UTA U.G. (210') DIRECT BURIED IN COMPANY PROVIDED TRENCHING = 36".
 2. CUSTOMER WILL CUT ROW FOR TREES.

All facilities covered by R/W acquired from:

Job: _____
 Parcel No. 172238837-00

RECORD THIS DRAWING!

LOCATION SKETCH



Filed and Recorded
 Official Public Records
 Judge of Probate, Shelby County Alabama, County
 Clerk
 Shelby County, AL
 10/26/2018 11:13:29 AM
 \$21.50 CHARITY
 20181026000379730

Allen S. Boyd

