

WARRANTY DEED

STATE OF ALABAMA  
Shelby COUNTY

20181023000374740 1/2 \$108.00  
Shelby Cnty Judge of Probate: AL  
10/23/2018 10:11:13 AM FILED/CERT

KNOW ALL MEN BY THESE PRESENTS, that in consideration of the sum of **Ninety Thousand and 00/100 (\$90,000.00)** and other valuable considerations to the undersigned Grantor(s) in hand paid by the Grantee(s) herein, the receipt of which is hereby acknowledged, I/we **JAMES KIRKWOOD, A MARRIED INDIVIDUAL** herein referred to as Grantor(s), do hereby GRANT, BARGAIN, SELL AND CONVEY unto **JUSTIN PHILLIP LAFFERTY**, referred to as Grantee(s), his/her/their heirs and assigns, the following described real estate, situated in Shelby County, State of Alabama, to wit:

**A PARCEL OF LAND SITUATED IN THE NW 1/4 OF THE NE 1/4 OF SECTION 13, TOWNSHIP 19 SOUTH, RANGE 2 WEST, SHELBY COUNTY, ALABAMA AND BEING MORE PARTICULARLY DESCRIBED AS FOLLOWS:**

**COMMENCE AT THE NW CORNER OF THE NW 1/4 OF THE NE 1/4 OF SECTION 13, TOWNSHIP 19 SOUTH, RANGE 2 WEST, SHELBY COUNTY, ALABAMA; THENCE S 87 DEG. 34' 01" E A DISTANCE OF 787.18' TO THE POINT OF BEGINNING; THENCE CONTINUE S 87 DEG. 34' 01" E A DISTANCE OF 210.20' TO A POINT ON THE WESTERLY RIGHT-OF-WAY OF ALABAMA HIGHWAY 119; THENCE S 41 DEG. 06' 06" W ALONG SAID RIGHT OF WAY A DISTANCE OF 29.43' TO THE POINT OF A CURVE TO THE LEFT HAVING A RADIUS OF 2904.78', A CENTRAL ANGLE OF 03 DEG. 34' 11" AND SUBTENDED BY A CHORD WHICH BEARS S 38 DEG. 45' 15" W, A CHORD DISTANCE OF 180.95'; THENCE SOUTHWESTERLY ALONG SAID CURVE AND RIGHT-OF-WAY AN ARC DISTANCE OF 180.97'; THENCE N 87 DEG. 28' 38" W A DISTANCE OF 210.04'; THENCE N 39 DEG. 06' 02" E A DISTANCE OF 210.00' TO THE POINT OF BEGINNING.**

**SUBJECT PROPERTY IS NO PART OF THE HOMESTEAD OF THE GRANTOR OR HIS SPOUSE.**

Subject to easements, restrictive covenants, set back lines, limitations, rights of ways as shown by public records and ad valorem taxes as shown of record.


Subject to mineral and mining rights if not owned by grantor.

TO HAVE AND TO HOLD, the aforegranted premises to the said GRANTEE(S), his/her/their heirs and assigns FOREVER.

And GRANTOR(S) do covenant with the said GRANTEE(S), his/her/their heirs and assigns, that they have lawfully seized in fee simple of the aforementioned premises; that they are free from all encumbrances, except as hereinabove provided; that they have a good right to sell and convey the same to the GRANTEE(S), his/her/their heirs and assigns, and that GRANTOR(S) will WARRANT and DEFEND the premises to the said GRANTEE(S), his/her/their heirs and assigns forever, the lawful claims and demands of all persons, except as hereinabove provided.

IN WITNESS WHEREOF, I/we have hereunto set my/our hand and seal this 18th day of October, 2018.

JAMES KIRKWOOD




STATE OF ALABAMA  
JEFFERSON COUNTY

I, the undersigned, a Notary Public in and for said County and State hereby certify that JAMES KIRKWOOD whose name(s) is/are signed to the foregoing conveyance, and who is/are known to me, acknowledged before me on this day, that being informed of the contents of the conveyance, he/she/they executed the same voluntarily on the day the same bears date.

GIVEN under my hand and seal this 18th day of October, 2018.

My Commission Exp:


\_\_\_\_\_

  
Notary Public

THIS INSTRUMENT PREPARED BY:  
DAVID S. SNODDY ATTORNEY AT LAW  
THE SNODDY LAW FIRM, LLC  
2105 DEVEREUX CIRCLE, SUITE 101  
BIRMINGHAM, ALABAMA 35243

SEND TAX NOTICE TO:

JUSTIN PHILLIP LAFFERTY  
6000 CAHABA VALLEY ROAD  
BIRMINGHAM, AL 35242



Real Estate Sales Validation Form

This Document must be filed in accordance with Code of Alabama 1975, Section 40-22-1

Grantor's Name JAMES KIRKWOOD Grantee's Name JUSTIN PHILLIP LAFFERTY  
Mailing Address: 5931 Cahaba Valley Rd. Mailing Address: \_\_\_\_\_  
Birmingham, AL 35242

Property Address 6000 CAHABA VALLEY ROAD  
BIRMINGHAM, AL 35242

Date of Sale October 18, 2018  
Total Purchaser Price **\$90,000.00**

or  
Actual Value \$ \_\_\_\_\_  
or  
Assessor's Market Value \$ \_\_\_\_\_

The purchase price or actual value claimed on this form can be verified in the following documentary evidence: (check one)  
(Recordation of documentary evidence is not required)

\_\_\_\_ Bill of Sale \_\_\_\_\_ Appraisal  
\_\_\_\_ Sales Contract \_\_\_\_\_ Other \_\_\_\_\_  
\_\_x\_\_ Closing Statement


If the conveyance document presented for recordation contains all of the required information referenced above, the filing of this form is not required.

Instructions

Grantor's name and mailing address – provide the name of the person or persons conveying interest to property and their current mailing address.

Grantee's name and mailing address – provide the name of the person or persons to whom interest to property is being conveyed.

Property address – the physical address of the property being conveyed, if available.



Date of Sale – the date of which interest to the property was conveyed.

Total purchase price – the total amount paid for the purchase of the property, both real and personal being conveyed by the instrument offered for record.

Actual value – if the property is not being sold, the true value of the property, both real and personal, being conveyed by the instrument offered for record. This may be evidenced by an appraisal conducted by a licensed appraiser or the assessor's current market value.

If no proof is provided and the value must be determined, the current estimate of fair market value, excluding current use valuation, of the property as determined by the local official charged with the responsibility of valuing property for property tax purposes will be used and the taxpayer will be penalized pursuant to Code of Alabama 1975 Sec. 40-22-1 (h).

I attest, to the best of my knowledge and belief that the information contained in this document is true and accurate. I further understand that any false statements claimed on this form may result in the imposition of the penalty indicated in Code of Alabama 1975 Sec. 40-22-1 (h).

Date OCTOBER 18, 2018  
\_\_\_\_ Unattested \_\_\_\_\_  
(verified by)

Print James Kirkwood  
Sign James Kirkwood  
(Grantor/Grantee/Owner/Agent) circle one

Shelby County, AL 10/23/2018  
State of Alabama  
Deed Tax: \$90.00

