

This Instrument Prepared By:

C. Ryan Sparks, Attorney
2635 Valleydale Road, Suite 200
Birmingham, Alabama 35244
DIRECT: 205-215-8433

Send Tax Notice To Grantees Address:

William N. McDaniel, II
17 Ashford Circle
Birmingham, Alabama 35244

WARRANTY DEED

**STATE OF ALABAMA
COUNTY OF SHELBY**

KNOW ALL MEN BY THESE PRESENTS,

On this June 8, 2018, That for and in consideration of **ONE HUNDRED SIXTY NINE THOUSAND AND NO/100 (\$169,000.00) DOLLARS**, and other good and valuable consideration, this day in hand paid to the undersigned GRANTORS **RICHARD COMPTON, an unmarried person**, (herein referred to as "Grantor"), in hand paid by the Grantee herein, the receipt whereof is hereby acknowledged, the Grantor does hereby give, grant, bargain, sell and convey unto the GRANTEE, **WILLIAM N. MCDANIEL, II**, (herein referred to as "Grantee"), Grantee's heirs and assigns, any and all of the respective Grantor's interest in the following-described Real Estate situated in, **SHELBY COUNTY, ALABAMA**, to wit:

Lot 17-A, according to the Resurvey of Lots 14, 15, 16 and 17, Amended Map of Chase Plantation, as recorded in Map Book 8, Page 92, in the Probate Office of Shelby County, Alabama.

Subject to:

1. General and special taxes or assessments for the year 2018 and subsequent years not yet due and payable.
2. Municipal improvements, taxes, assessments, and fire district dues against subject property, if any.
3. Mineral and mining rights not owned by Grantor.
4. Any applicable zoning ordinances.
5. Easements, encroachments, building set back lines, rights-of-ways as shown of record by recorded plat or other recorded instrument, including any amendments thereto.
6. All matters, facts, easements, restrictions, assessments, covenants, agreements and all other terms and provisions in Map Book 8, Page 92.
7. Restrictions appearing of record in Misc. Book 46, Page 389, Misc. Book 45, Page 95, Misc. Book 14, Page 536, Misc. Book 17, Page 550.
8. Right of Way to Alabama Power Company by instrument(s) recorded in Deed Book 351, Page 9, Deed Book 351, Page 15, and Misc. Book 45, Page 91.
9. Title to all minerals within and underlying the premises, together with all mining rights and other rights, privileges and immunities relating thereto, together with any release of liability for injury or damage to persons or property as a result of the e

- 10. Right of Way granted to South Centrel Bell Telephone Company by instrument(s) recorded in Deed Book 339, Page 402.
- 11. A 22 foot easement for ingress and egress along Ashford Circle, a 5 foot easement along north lot line and a 20 foot easement along the upper west lot.


The purchase of the herein described real property is being financed in whole or in part by the proceeds of a purchase money mortgage being executed simultaneously herewith.

TO HAVE AND TO HOLD, the tract or parcel of land above described together with all and singular the rights, privileges, tenements, appurtenances, and improvements unto the said Grantee, Grantee's heirs and assigns forever.

AND SAID GRANTORS, for said GRANTOR, GRANTOR'S heirs, successors, executors and administrators, covenants with GRANTEE, and with GRANTEE'S heirs and assigns, that GRANTOR is lawfully seized in fee simple of the said Real Estate; that said Real Estate is free and clear from all liens and encumbrances, except as hereinabove set forth, and except for taxes due for the current and subsequent years, and except for any restrictions pertaining to the Real Estate of record in the Probate Office of SHELBY COUNTY; and that GRANTOR will, and GRANTOR'S heirs, executors and administrators shall, warrant and defend the same to said GRANTEE, and GRANTEE'S heirs and assigns, forever against the lawful claims of all persons.

IN WITNESS WHEREOF, the said Grantor has hereunto set Grantor's hands and seals on this day of June 8, 2018.

GRANTOR:




Richard Compton

**STATE OF ALABAMA
COUNTY OF SHELBY**

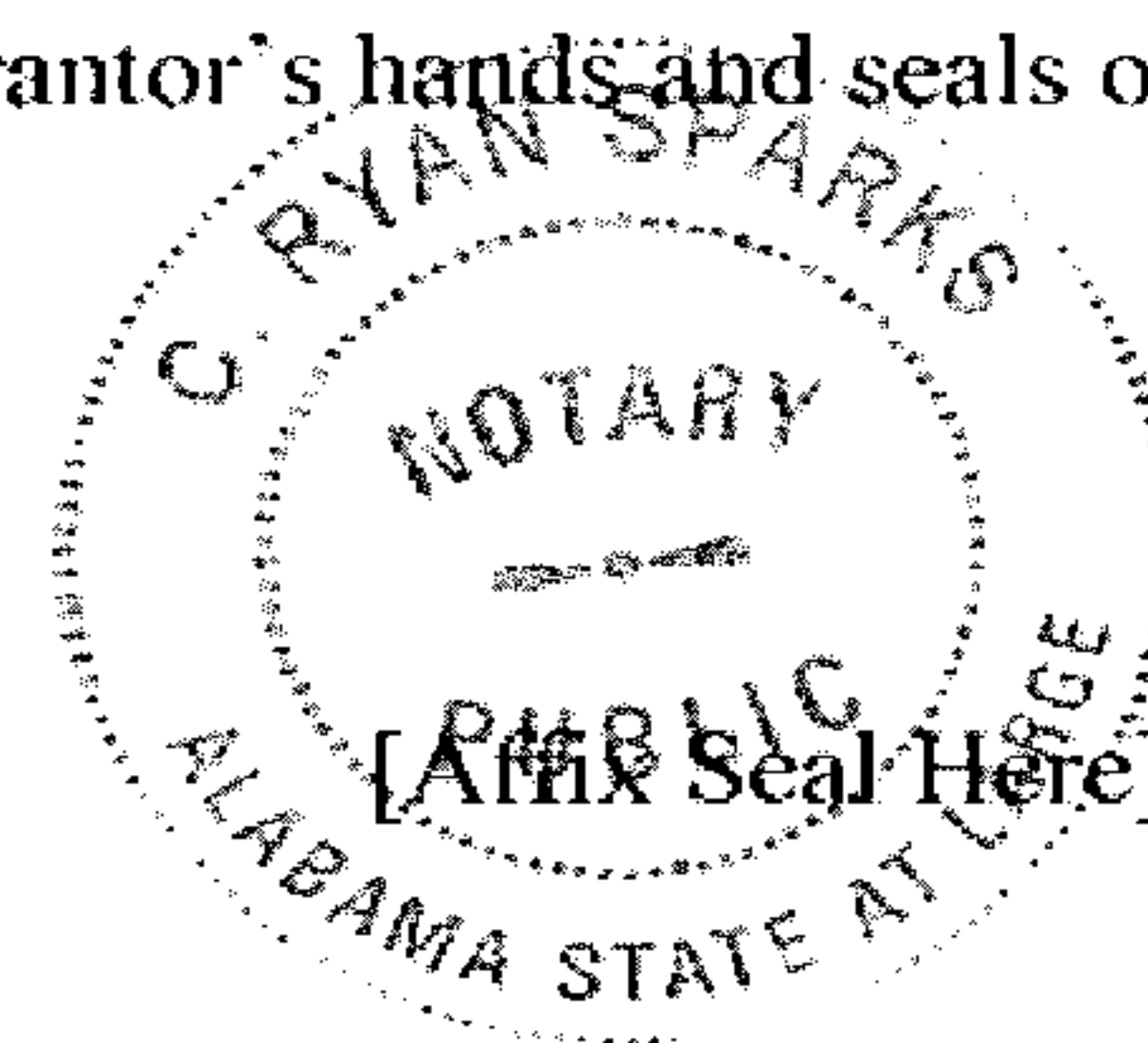
I, the undersigned, a Notary Public, in and for said State and County, do hereby certify that Richard Compton, whose name is signed to the above and foregoing conveyance, and who is known to me, acknowledged before me on this day that, being informed of the contents of this instrument, Richard Compton executed the same voluntarily with full authority, on the day the same bears date.

IN WITNESS WHEREOF, the said Grantor has hereunto set Grantor's hands and seals on this day of June 8, 2018.



C. Ryan Sparks, Notary Public

My Commission Expires: December 14, 2019



Real Estate Sales Validation Form

This Document must be filed in accordance with Code of Alabama 1975, Section 40-22-1

Grantor's Name	<u>Richard Compton</u>	Grantee's Name	<u>William N. McDaniel, II</u>
Mailing Address	<u>17 Ashford Circle</u> <u>Birmingham, AL 35244</u>	Mailing Address	<u>17 Ashford Circle</u> <u>Birmingham, AL 35244</u>
Property Address	<u>17 Ashford Circle</u> <u>Birmingham, AL 35244</u>	Date of Sale	<u>6/8/18</u>
		Total Purchase Price	<u>\$ 169,000.00</u>
		or	
		Actual Value	<u>\$</u>
		or	
		Assessor's Market Value	<u>\$</u>

The purchase price or actual value claimed on this form can be verified in the following documentary evidence: (check one) (Recordation of documentary evidence is not required)

<input checked="" type="checkbox"/> Bill of Sale	<input type="checkbox"/> Appraisal
<input type="checkbox"/> Sales Contract	<input type="checkbox"/> Other
<input type="checkbox"/> Closing Statement	

If the conveyance document presented for recordation contains all of the required information referenced above, the filing of this form is not required.

Instructions

Grantor's name and mailing address - provide the name of the person or persons conveying interest to property and their current mailing address.

Grantee's name and mailing address - provide the name of the person or persons to whom interest to property is being conveyed.

Property address - the physical address of the property being conveyed, if available.

Date of Sale - the date on which interest to the property was conveyed.

Total purchase price - the total amount paid for the purchase of the property, both real and personal, being conveyed by the instrument offered for record.

Actual value - if the property is not being sold, the true value of the property, both real and personal, being conveyed by the instrument offered for record. This may be evidenced by an appraisal conducted by a licensed appraiser or the assessor's current market value.

If no proof is provided and the value must be determined, the current estimate of fair market value, excluding current use valuation, of the property as determined by the local official charged with the responsibility of valuing property for property tax purposes will be used and the taxpayer will be penalized pursuant to Code of Alabama 1975 § 40-22-1 (h).

I attest, to the best of my knowledge and belief that the information contained in this document is true and accurate. I further understand that any false statements claimed on this form may result in the imposition of the penalty indicated in Code of Alabama 1975 § 40-22-1 (h).

Date 6/8/18 Print C. Ryan Sparks

Unattested Sign [Signature]
(verified by) (Grantor/Grantee/Owner/Agent) circle one

Form RT-1



Filed and Recorded
Official Public Records
Judge James W. Fuhrmeister, Probate Judge,
County Clerk
Shelby County, AL
06/11/2018 09:12:38 AM
\$46.50 CHERRY
20180611000204530

[Signature]