

This Instrument Prepared By:

C. Ryan Sparks, Attorney
2635 Valleydale Road, Suite 200
Birmingham, Alabama 35244
DIRECT: 205-215-8433

Send Tax Notice To Grantees Address:

LaKenderick C. Edwards
2069 Forest Lakes Lane
Sterrett, Alabama 35147

WARRANTY DEED

**STATE OF ALABAMA
COUNTY OF SHELBY**

KNOW ALL MEN BY THESE PRESENTS,

That for and in consideration of **ONE HUNDRED NINETY NINE THOUSAND NINE HUNDRED AND NO/100 (\$199,900.00) DOLLARS**, and other good and valuable consideration, this day in hand paid to the undersigned GRANTORS **SARAH ADAMS (WHO IS ONE AND THE SAME PERSON FORMERLY KNOWN AS SARAH STANFORD) and JESSE L. ADAMS, wife and husband, and EMILY STANFORD**, an unmarried woman, (herein referred to as "Grantors"), in hand paid by the Grantees herein, the receipt whereof is hereby acknowledged, the Grantors do hereby give, grant, bargain, sell and convey unto the GRANTEE, **LAKENDERICK C. EDWARDS**, (herein referred to as "Grantee"), Grantee's heirs and assigns, any and all of the respective Grantors' interest in the following-described Real Estate situated in, **SHELBY COUNTY, ALABAMA**, to wit:

Lot 483, according to the Survey of Forest Lakes, Sector 5, as recorded in Map Book 34, Page 122A in the Probate Office of Shelby County, Alabama.

Subject to:

1. General and special taxes or assessments for the year 2018 and subsequent years not yet due and payable.
2. Municipal improvements, taxes, assessments, and fire district dues against subject property, if any.
3. Mineral and mining rights not owned by Grantors.
4. Any applicable zoning ordinances.
5. Easements, encroachments, building set back lines, rights-of-ways as shown of record by recorded plat or other recorded instrument, including any amendments thereto.
6. All matters, facts, easements, restrictions, assessments, covenants, agreements and all other terms and provisions in Map Book 34, Page 122A.
7. Easement to Alabama Power Company recorded in Book 126, at Page 191; Book 126, at Page 323 and Book 236, at Page 829.
8. Title to all minerals, oil and gas within and underlying the premises, together with all mining rights and other rights, privileges and immunities relating thereto as reserved in Book 53, Page 262 and Deed Book 331, Page 262
9. Easement recorded in Book 20050204000058230.
10. Easement to Shelby County recorded in Instrument No. 1993-03955; Inst. No. 1993-03957; Inst. No. 1993-03959; Inst. No. 1993-03960; Inst. No. 1993-03961; Inst. No. 1993-03964, Inst. No. 1993-03965; and Inst. No. 1993-03966.


The purchase of the herein described real property is being financed in whole or in part by the proceeds of a purchase money mortgage being executed simultaneously herewith.

TO HAVE AND TO HOLD, the tract or parcel of land above described together with all and singular the rights, privileges, tenements, appurtenances, and improvements unto the said Grantee, Grantee's heirs and assigns forever.


AND SAID GRANTORS, for said GRANTORS', GRANTORS' heirs, successors, executors and administrators, covenants with GRANTEE, and with GRANTEE'S heirs and assigns, that GRANTORS are lawfully seized in fee simple of the said Real Estate; that said Real Estate is free and clear from all liens and encumbrances, except as hereinabove set forth, and except for taxes due for the current and subsequent years, and except for any restrictions pertaining to the Real Estate of record in the Probate Office of **SHELBY COUNTY**; and that GRANTORS will, and GRANTORS' heirs, executors and administrators shall, warrant and defend the same to said GRANTEE, and GRANTEE'S heirs and assigns, forever against the lawful claims of all persons.

IN WITNESS WHEREOF, the said Grantors have hereunto set their hands and seals on this day of May 31, 2018.

GRANTORS:



Sarah Adams (who is one and the same person formerly known as Sarah Stanford)



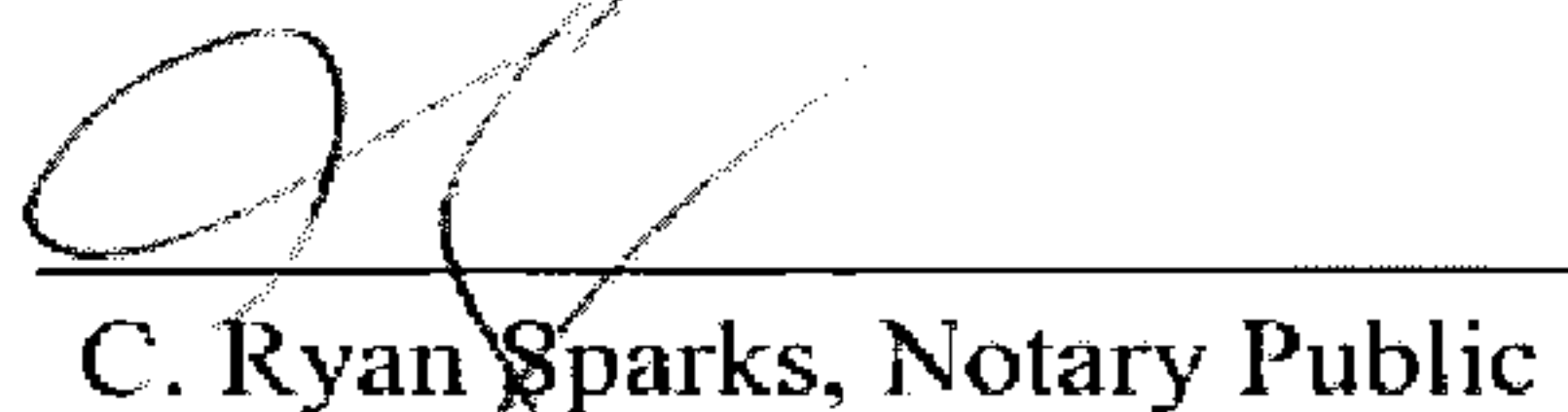
Jesse L. Adams

Emily Stanford


**STATE OF ALABAMA
COUNTY OF SHELBY**

I, the undersigned, a Notary Public, in and for said State and County, do hereby certify that Sarah Adams (who is one and the same person formerly known as Sarah Stanford), Jesse L. Adams and Emily Stanford, whose names are each signed to the above and foregoing conveyance, and who are each known to me, acknowledged before me on this day that, being informed of the contents of this instrument, Sarah Adams (who is one and the same person formerly known as Sarah Stanford), Jesse L. Adams and Emily Stanford each executed the same voluntarily with full authority, on the day the same bears date.

IN WITNESS WHEREOF, the said Grantors have hereunto set their hands and seals on this day of May 31, 2018.


C. Ryan Sparks, Notary Public

My Commission Expires: December 14, 2019



Real Estate Sales Validation Form

This Document must be filed in accordance with Code of Alabama 1975, Section 40-22-1

Grantor's Name	Sarah Adams, Jesse L. Adams	Grantee's Name	LaKenderick C. Edwards
Mailing Address	Emily Stanford	Mailing Address	
	2069 Forest Lakes Lane		2069 Forest Lakes Lane
	Sterrett, AL 35147		Sterrett, AL 35147
Property Address	2069 Forest Lakes Lane	Date of Sale	5/31/18
	Sterrett, AL 35147	Total Purchase Price	\$ 199,900.00
		or	
		Actual Value	\$
		or	
		Assessor's Market Value	\$

The purchase price or actual value claimed on this form can be verified in the following documentary evidence: (check one) (Recordation of documentary evidence is not required)

☒ Bill of Sale
☐ Sales Contract
☐ Closing Statement

☐ Appraisal
☐ Other

If the conveyance document presented for recordation contains all of the required information referenced above, the filing of this form is not required.

Instructions

Grantor's name and mailing address - provide the name of the person or persons conveying interest to property and their current mailing address.

Grantee's name and mailing address - provide the name of the person or persons to whom interest to property is being conveyed.

Property address - the physical address of the property being conveyed, if available.

Date of Sale - the date on which interest to the property was conveyed.

Total purchase price - the total amount paid for the purchase of the property, both real and personal, being conveyed by the instrument offered for record.

Actual value - if the property is not being sold, the true value of the property, both real and personal, being conveyed by the instrument offered for record. This may be evidenced by an appraisal conducted by a licensed appraiser or the assessor's current market value.

If no proof is provided and the value must be determined, the current estimate of fair market value, excluding current use valuation, of the property as determined by the local official charged with the responsibility of valuing property for property tax purposes will be used and the taxpayer will be penalized pursuant to Code of Alabama 1975 § 40-22-1 (h).

I attest, to the best of my knowledge and belief that the information contained in this document is true and accurate. I further understand that any false statements claimed on this form may result in the imposition of the penalty indicated in Code of Alabama 1975 § 40-22-1 (h).

Date 5/31/18

Print C. Ryan Sparks

Unattested

Sign

(verified by)

(Grantor/Grantee/Owner/Agent) circle one

Form RT-1

Filed and Recorded
 Official Public Records
 Judge James W. Fuhrmeister, Probate Judge,
 County Clerk
 Shelby County, AL
 06/07/2018 09:09:26 AM
 \$25.00 CHERRY
 20180607000200360



[Signature]