

PREPARED BY:


Polsinelli
900 W. 48th Place, Suite 900
Kansas City, Missouri 64112

AFTER RECORDING
PLEASE RETURN TO:

Polsinelli
ATTN: Lesa E. Davis
900 W. 48th Place, Suite 900
Kansas City, Missouri 64112

File No. 025319-065497 (185i)
Loan No. 10165475

Freddie Mac Loan No.
708675107



SPACE ABOVE FOR RECORDER'S USE ONLY

SATISFACTION OF RECORDED LIEN

(Multifamily Mortgage, Assignment of Rents and Security Agreement)


STATE OF ALABAMA)
)
COUNTY OF SHELBY)


Know all men by these presents, that **FEDERAL HOME LOAN MORTGAGE CORPORATION**, acknowledges payment of the indebtedness secured by that certain Multifamily Mortgage, Assignment of Rents and Security Agreement ("**Mortgage**") executed by **PAC RETREAT AT GREYSTONE, LLC**, a Delaware limited liability company, to which said Mortgage dated March 24, 2017, was recorded in the Probate Office of Shelby County, Alabama on **March 27, 2017**, as Document No. **20170327000102000**, and the undersigned does further hereby release said Mortgage.

SATISFACTION OF RECORDED LIEN
(Page 2)

In witness whereof, the undersigned, Thomas C McDonald (name)
has caused these presents to be executed this 2nd day of February, 2018.

**FEDERAL HOME LOAN MORTGAGE
CORPORATION** a/k/a Freddie Mac

By: 
Name: Thomas C. McDonald
Title: Manager
Multifamily Asset Management


20180214000049090 2/5 \$27.00
Shelby Cnty Judge of Probate. AL
02/14/2018 01:19:31 PM FILED/CERT

SATISFACTION OF RECORDED LIEN
(Page 3)

CORPORATE ACKNOWLEDGMENT

STATE OF Virginia)
COUNTY OF Fairfax)

I, the undersigned Notary Public, in and for said County in said State, hereby certify that
Thomas C. McDonald (name) whose name as
Manager, MFAm (title) of **Federal Home Loan
Mortgage Corporation a/k/a Freddie Mac**, is signed to the foregoing instrument, and who is
known to me, acknowledged before me on this day that, being informed of the contents of the
instrument, he/she, as such officer and with full authority, he/she executed the same voluntarily for
and as the act of said corporation.

Given under my hand and official seal this 2nd day of February,
2018.


Patricia B. Johnson
Notary Public in and for Said County and State

(Type, print or stamp the Notary's name below his or her signature.)

My Commission Expires:

12-31-2020

[SEAL]



20180214000049090 3/5 \$27.00
Shelby Cnty Judge of Probate, AL
02/14/2018 01:19:31 PM FILED/CERT

EXHIBIT A
DESCRIPTION OF THE LAND

Lots 1, 3 and 4 and Greystone Oaks Drive, The Retreat At Greystone, as shown on plat recorded in the office of the Judge of Probate of Shelby County, Alabama in Map Book 44, Page 123.


Said parcel is more particularly described by metes and bounds as follows: All that tract or parcel of land lying and being in the Northeast Quarter of Section 29, Township 18 South, Range 1 West, Shelby County, Alabama and being more particularly described as follows:

Commencing at a 1" iron rod found marking the Northwest Corner of the Southwest Quarter of the Northeast Quarter of said Section 29; said point also being the Point of Beginning. THENCE, from the Point of Beginning and northerly along the westerly line of the Northeast Quarter of Section 29 on a bearing of North 00 degrees 17 minutes 39 seconds West, for a distance of 221.77 feet to a #4 capped rebar set on the common property line with Water Works Sewer Board of the City of Birmingham; THENCE easterly leaving the westerly line of the Northeast Quarter of Section 29 along said common property line on a bearing of North 88 degrees 54 minutes 06 seconds East, for a distance of 1,329.26 feet to a 1" axle found; THENCE, southerly continuing along said common property line on a bearing of South 00 degrees 10 minutes 40 seconds East, for a distance of 223.99 feet to a 1" crimped top pipe found marking the Northeast Corner of the Southwest Quarter of the Northeast Quarter of said Section 29; THENCE, southeasterly leaving said corner on a bearing of South 63 degrees 46 minutes 50 seconds East, for a distance of 420.57 feet to a #4 capped rebar set on the westerly right-of-way of Alabama Highway 119; THENCE, southwesterly along said westerly right-of-way of Alabama Highway 119 on a bearing of South 25 degrees 06 minutes 03 seconds West, for a distance of 354.58 feet to a #4 rebar set on the common property line with Morrow Greystone LLC; THENCE, northerly leaving said right-of-way along the common property line with Morrow Greystone LLC following a curve to the left with an arc length of 38.99 feet, having a radius of 25.00 feet and being subtended by a chord with a bearing of North 19 degrees 04 minutes 37 seconds West, for a distance of 35.16 feet to a #4 capped rebar set; THENCE, northwesterly along said common property line on a bearing of North 63 degrees 45 minutes 58 seconds West, for a distance of 286.63 feet to a point; THENCE, westerly along said common property line following a curve to the left with an arc length of 20.28 feet, having a radius of 25.00 feet and being subtended by a chord with a bearing of North 87 degrees 02 minutes 19 seconds West, for a distance of 19.73 feet to a point; THENCE, westerly along said common property



20180214000049090 4/5 \$27 00
Shelby Cnty Judge of Probate, AL
02/14/2018 01:19:31 PM FILED/CERT

line following a curve to the right with an arc length of 102.09 feet, having a radius of 55.00 feet and being subtended by a chord with a bearing of North 57 degrees 09 minutes 45 seconds West, for a distance of 88.05 feet to a #4 capped rebar set; THENCE, westerly along said common property line on a bearing of South 86 degrees 00 minutes 31 seconds West, for a distance of 4.59 feet to a #4 rebar set; THENCE, westerly continuing along said common property line on a bearing of South 25 degrees 04 minutes 48 seconds West, for a distance of 244.12 feet to a #4 capped rebar found on the common property line with Morrow Greystone LLC and Morrow Brothers Leasing Co; THENCE, southerly along the common property line with Morrow Brothers Leasing Co on a bearing of South 25 degrees 02 minutes 16 seconds West, for a distance of 25.02 feet to a capped #4 capped rebar found; THENCE, northwesterly along said common property line on a bearing of North 62 degrees 32 minutes 16 seconds West, for a distance of 64.26 feet to a #4 capped rebar set; THENCE, southwesterly along said common property line on a bearing of South 24 degrees 57 minutes 41 seconds West, for a distance of 257.00 feet to a #4 capped rebar set; THENCE, southwesterly along said common property line on a bearing of South 23 degrees 10 minutes 13 seconds West, for a distance of 264.22 feet to a capped #4 rebar found on the common property line with Morrow Brothers Leasing Co and Morrow Brothers Leasing Co C/O Wiab Properties; THENCE, westerly on a bearing of South 89 degrees 04 minutes 18 seconds West, for a distance of 801.45 feet to a 3" capped pipe found on the common property line with Jack Henry & Associates Inc; THENCE, northerly along said common property line on a bearing of North 00 degrees 13 minutes 10 seconds West, for a distance of 978.30 feet to the POINT OF BEGINNING


20180214000049090 5/5 \$27.00
Shelby Cnty Judge of Probate: AL
02/14/2018 01:19:31 PM FILED/CERT